

NOTICE!!

These documents have been scanned!

Do not place un-scanned documents beneath this notice!

Do not remove this notice from this file!

GPO Jacket No. 560-102
Print Order 61540
Rise Business Services, LLC
Job=AZ15 5/1/2019



Box Number= AZ15013



Claim Begin-End: AMC440282-AMC440313

1 Initial Receipt



AZ15013-17


AMC440098-AMC440515

United States Department of the Interior
Bureau of Land Management
 DIV OF LANDS, MINRLS & ENERGY
 ONE N CENTRAL AVE
 PHOENIX, AZ 85004 -4427
 Phone: 602-417-9200

Receipt

No: 3710095

Transaction #: 3815040	
Date of Transaction: 11/30/2016	
CUSTOMER:	
CALPORTLAND COMPANY 2025 E FINANCIAL WAY GLENORA, CA 91741-4692 US	



LINE #	QTY	DESCRIPTION	REMARKS	UNIT PRICE	TOTAL
1	32.00	LOCATABLE MINERALS / MINING CLAIMS- NEW, UNADJUD, ONE OR MORE AUTH NOS / NEW MINING CLAIMS LOCATION FEE CASES: AMC440282/\$37.00, AMC440283/\$37.00, AMC440284/\$37.00, AMC440285/\$37.00, AMC440286/\$37.00, AMC440287/\$37.00, AMC440288/\$37.00, AMC440289/\$37.00, AMC440290/\$37.00, AMC440291/\$37.00, AMC440292/\$37.00, AMC440293/\$37.00, AMC440294/\$37.00, AMC440295/\$37.00, AMC440296/\$37.00, AMC440297/\$37.00, AMC440298/\$37.00, AMC440299/\$37.00, AMC440300/\$37.00, AMC440301/\$37.00, AMC440302/\$37.00, AMC440303/\$37.00, AMC440304/\$37.00, AMC440305/\$37.00, AMC440306/\$37.00, AMC440307/\$37.00, AMC440308/\$37.00, AMC440309/\$37.00, AMC440310/\$37.00, AMC440311/\$37.00, AMC440312/\$37.00, AMC440313/\$37.00		- n/a -	1184.00
2	32.00	LOCATABLE MINERALS / MINING CLAIMS- NEW, UNADJUD, ONE OR MORE AUTH NOS / NEW MINING CLAIM PROCESSING FEE CASES: AMC440282/\$20.00, AMC440283/\$20.00, AMC440284/\$20.00, AMC440285/\$20.00, AMC440286/\$20.00, AMC440287/\$20.00, AMC440288/\$20.00, AMC440289/\$20.00, AMC440290/\$20.00, AMC440291/\$20.00, AMC440292/\$20.00, AMC440293/\$20.00, AMC440294/\$20.00, AMC440295/\$20.00, AMC440296/\$20.00, AMC440297/\$20.00, AMC440298/\$20.00, AMC440299/\$20.00,		- n/a -	640.00

		AMC440300/\$20.00, AMC440301/\$20.00, AMC440302/\$20.00, AMC440303/\$20.00, AMC440304/\$20.00, AMC440305/\$20.00, AMC440306/\$20.00, AMC440307/\$20.00, AMC440308/\$20.00, AMC440309/\$20.00, AMC440310/\$20.00, AMC440311/\$20.00, AMC440312/\$20.00, AMC440313/\$20.00			
3	32.00	LOCATABLE MINERALS / MINING CLAIMS- NEW, UNADJUD. ONE OR MORE AUTH NOS / NEW MINING CLAIMS MAINTENANCE FEE CASES: AMC440282/\$155.00, AMC440283/\$155.00, AMC440284/\$155.00, AMC440285/\$155.00, AMC440286/\$155.00, AMC440287/\$155.00, AMC440288/\$155.00, AMC440289/\$155.00, AMC440290/\$155.00, AMC440291/\$155.00, AMC440292/\$155.00, AMC440293/\$155.00, AMC440294/\$155.00, AMC440295/\$155.00, AMC440296/\$155.00, AMC440297/\$155.00, AMC440298/\$155.00, AMC440299/\$155.00, AMC440300/\$155.00, AMC440301/\$155.00, AMC440302/\$155.00, AMC440303/\$155.00, AMC440304/\$155.00, AMC440305/\$155.00, AMC440306/\$155.00, AMC440307/\$155.00, AMC440308/\$155.00, AMC440309/\$155.00, AMC440310/\$155.00, AMC440311/\$155.00, AMC440312/\$155.00, AMC440313/\$155.00		- n/a -	4960.00
TOTAL:				\$6,784.00	

PAYMENT INFORMATION				
1	AMOUNT:	6784.00	POSTMARKED:	N/A
	TYPE:	CHECK	RECEIVED:	11/30/2016
	CHECK NO:	1298429		
	NAME: CALPORTLAND COMPANY 2025 E FINANCIAL WAY GLEN DORA CA 91741-4692 US			

REMARKS

This receipt was generated by the automated BLM Collections and Billing System and is a paper representation of a portion of the official electronic record contained therein.

NOTICE!!

These documents have been scanned!

Do not place un-scanned documents beneath this notice!

Do not remove this notice from this file!

GPO Jacket No. 560-102
Print Order 61540
Rise Business Services, LLC
Job=AZ15 5/1/2019



Box Number= AZ15013



Claim Begin-End: AMC440282-AMC440313

2 Correspondence



AZ15013-17

AMC440098-AMC440515

**NO
DOCUMENTS
FOUND**

NO DOCUMENTS FOUND
NO DOCUMENTS FOUND

NOTICE!!

These documents have been scanned!

Do not place un-scanned documents beneath this notice!

Do not remove this notice from this file!

GPO Jacket No. 560-102
Print Order 61540
Rise Business Services, LLC
Job=AZ15 5/1/2019



Box Number= AZ15013



Claim Begin-End: AMC440282-AMC440313

3 Transfers



AZ15013-17

AMC440098-AMC440515

**NO
DOCUMENTS
FOUND**

NO DOCUMENTS FOUND
NO DOCUMENTS FOUND

NOTICE!!

These documents have been scanned!

Do not place un-scanned documents beneath this notice!

Do not remove this notice from this file!

GPO Jacket No. 560-102
Print Order 61540
Rise Business Services, LLC
Job=AZ15 5/1/2019



Box Number= AZ15013



Claim Begin-End: AMC440282-AMC440313

4 Annual Filings



AZ15013-17

AMC440098-AMC440515

Amc 332330
332379
333338
363190
439014
440282
445815

August 14th, 2018

Bureau of Land Management
Arizona State Office
One North Central Avenue
Suite 800
Phoenix, AZ 85004-4427

RECEIVED
BLM AT STATE OFFICE
2018 AUG 16 P 2:31
PHOENIX, ARIZONA

Re: Annual Maintenance Fees for 2019

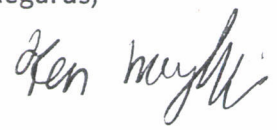
To whom it may concern,
Enclosed are:

1. Check # 1447317 for \$12,710.00 (82 claims)
2. Annual Maintenance Fee form for the following claims:


AMC#	CLAIMS
363190 - 363192	Lime Rock No. 5 – Lime Rock No. 7
333338 - 333340	Calcium No. 1 – Calcium No. 3
333341 - 333343	Carbonate No. 1 – Carbonate No. 3
440282 - 440313	Grace No. 1 – Grace No. 32
445815 - 445822	Liberty No. 1 – Liberty No. 8
445823 - 445830	Liberty Lode No. 1 – Liberty Lode No. 8
332330 - 332347	Thunderbird No. 1 – Thunderbird No. 18
332379	Pinal No. 1
439014 - 439019	Bechtal No. 1 – Bechtal No. 6

Thank you.

Regards,



Kendall Mayfield
Associate Geologist
CalPortland Company
626-691-1950

ENTERED
AUG 24 2018
BY: 

UNITED STATES
DEPARTMENT OF THE INTERIOR
BUREAU OF LAND MANAGEMENT
MAINTENANCE FEE PAYMENT FORM
FOR PLACER MINING CLAIMS

Remitter Name: CalPortland Company
Mailing Address: 2025 E. Financial Way
City, State, Zip: Glendora CA, 91741

Check here if this is a change of address

FOR COUNTY RECORDER'S USE

No. of claims 71 placer +11 lode
Total due BLM \$ 12,710.00

- 1 The maintenance fee may be paid by cash, check, money order, Bureau of Land Management (BLM) Declining Deposit Account, or credit card (VISA, American Express, Discover, or MasterCard). Payments must be remitted to the BLM State Office where your claim or site is recorded and received on or before September 1. If the payment is mailed, the envelope must be postmarked by a bona fide delivery service on or before September 1 and received at the proper BLM State Office within 15 calendar days after the due date. Payments may also be made by telephone using a credit card. A complete listing of BLM State Offices with their addresses and phone numbers can be found at <http://www.blm.gov>.

- 2 The maintenance fee for the following claim(s) applies to the assessment year 2019.

Claim Name	BLM SERIAL NO.	ACRES IN CLAIM	PAYMENT DUE TO THE BLM
Lime Rock No. 5	363190	20	\$155
Lime Rock No. 6	363191	20	\$155
Lime Rock No. 7	363192	20	\$155
Calcium No. 1	333338	20	\$155
Calcium No. 2	333339	20	\$155
Calcium No. 3	333340	20	\$155
Grace No. 1	440282	20	\$155
Grace No. 2	440283	20	\$155
Grace No. 3	440284	20	\$155
Grace No. 4	440285	20	\$155

Use a separate sheet for additional claim names, serial numbers, and claimant names and addresses.

#42391460

RECEIVED
BLM STATE OFFICE
PHOENIX ARIZONA
2018 AUG 16 P 2:31

UNITED STATES
DEPARTMENT OF THE INTERIOR
BUREAU OF LAND MANAGEMENT
MAINTENANCE FEE PAYMENT FORM
FOR PLACER MINING CLAIMS

Remitter Name: CalPortland Company

Mailing Address: 2025 E. Financial Way

City, State, Zip: Glendora CA, 91741

Check here if this is a change of address

FOR COUNTY RECORDER'S USE

No. of claims see page 1

Total due BLM \$

- 1 The maintenance fee may be paid by cash, check, money order, Bureau of Land Management (BLM) Declining Deposit Account, or credit card (VISA, American Express, Discover, or MasterCard). Payments must be remitted to the BLM State Office where your claim or site is recorded and received on or before September 1. If the payment is mailed, the envelope must be postmarked by a bona fide delivery service on or before September 1 and received at the proper BLM State Office within 15 calendar days after the due date. Payments may also be made by telephone using a credit card. A complete listing of BLM State Offices with their addresses and phone numbers can be found at <http://www.blm.gov>.

- 2 The maintenance fee for the following claim(s) applies to the assessment year 2019.

RECEIVED
BLM STATE OFFICE
2019 AUG 16 P 2:31
PHOENIX ARIZONA

Claim Name	BLM SERIAL NO.	ACRES IN CLAIM	PAYMENT DUE TO THE BLM
Grace No. 5	440286	20	\$155
Grace No. 6	440287	20	\$155
Grace No. 7	440288	20	\$155
Grace No. 8	440289	20	\$155
Grace No. 9	440290	20	\$155
Grace No. 10	440291	20	\$155
Grace No. 11	440292	20	\$155
Grace No. 12	440293	20	\$155
Grace No. 13	440294	20	\$155
Grace No. 14	440295	20	\$155

Use a separate sheet for additional claim names, serial numbers, and claimant names and addresses.

UNITED STATES
 DEPARTMENT OF THE INTERIOR
 BUREAU OF LAND MANAGEMENT
MAINTENANCE FEE PAYMENT FORM
FOR PLACER MINING CLAIMS

Remitter Name: CalPortland Company
 Mailing Address: 2025 E. Financial Way
 City, State, Zip: Glendora CA, 91741

Check here if this is a change of address

FOR COUNTY RECORDER'S USE

No. of claims see page 1
 Total due BLM \$ _____

1 The maintenance fee may be paid by cash, check, money order, Bureau of Land Management (BLM) Declining Deposit Account, or credit card (VISA, American Express, Discover, or MasterCard). Payments must be remitted to the BLM State Office where your claim or site is recorded and received on or before September 1. If the payment is mailed, the envelope must be postmarked by a bona fide delivery service on or before September 1 and received at the proper BLM State Office within 15 calendar days after the due date. Payments may also be made by telephone using a credit card. A complete listing of BLM State Offices with their addresses and phone numbers can be found at <http://www.blm.gov>.

2 The maintenance fee for the following claim(s) applies to the assessment year 2019.

Claim Name	BLM SERIAL NO.	ACRES IN CLAIM	PAYMENT DUE TO THE BLM
Grace No. 15	440296	20	\$155
Grace No. 16	440297	20	\$155
Grace No. 17	440298	20	\$155
Grace No. 18	440299	20	\$155
Grace No. 19	440300	20	\$155
Grace No. 20	440301	20	\$155
Grace No. 21	440302	20	\$155
Grace No. 22	440303	20	\$155
Grace No. 23	440304	20	\$155
Grace No. 24	440305	20	\$155

Use a separate sheet for additional claim names, serial numbers, and claimant names and addresses.

RECEIVED
 BLM STATE OFFICE
 2018 AUG 16 P 2:32
 PHOENIX ARIZONA

UNITED STATES
 DEPARTMENT OF THE INTERIOR
 BUREAU OF LAND MANAGEMENT
MAINTENANCE FEE PAYMENT FORM
FOR PLACER MINING CLAIMS

Remitter Name: CalPortland Company
 Mailing Address: 2025 E. Financial Way
 City, State, Zip: Glendora CA, 91741

Check here if this is a change of address

FOR COUNTY RECORDER'S USE

No. of claims see page 1
 Total due BLM \$ _____

- 1 The maintenance fee may be paid by cash, check, money order, Bureau of Land Management (BLM) Declining Deposit Account, or credit card (VISA, American Express, Discover, or MasterCard). Payments must be remitted to the BLM State Office where your claim or site is recorded and received on or before September 1. If the payment is mailed, the envelope must be postmarked by a bona fide delivery service on or before September 1 and received at the proper BLM State Office within 15 calendar days after the due date. Payments may also be made by telephone using a credit card. A complete listing of BLM State Offices with their addresses and phone numbers can be found at <http://www.blm.gov>.

- 2 The maintenance fee for the following claim(s) applies to the assessment year 2019.

Claim Name	BLM SERIAL NO.	ACRES IN CLAIM	PAYMENT DUE TO THE BLM
Grace No. 25	440306	20	\$155
Grace No. 26	440307	20	\$155
Grace No. 27	440308	20	\$155
Grace No. 28	440309	20	\$155
Grace No. 29	440310	20	\$155
Grace No. 30	440311	20	\$155
Grace No. 31	440312	20	\$155
Grace No. 32	440313	20	\$155
Thunderbird No. 1	332330	20	\$155
Thunderbird No. 2	332331	20	\$155

Use a separate sheet for additional claim names, serial numbers, and claimant names and addresses.

RECEIVED
 PLACER COUNTY RECORDER
 2018 AUG 16 P 2:32
 PHOENIX, ARIZONA

UNITED STATES
DEPARTMENT OF THE INTERIOR
BUREAU OF LAND MANAGEMENT
MAINTENANCE FEE PAYMENT FORM
FOR PLACER MINING CLAIMS

Remitter Name: CalPortland Company

Mailing Address: 2025 E. Financial Way

City, State, Zip: Glendora CA, 91741

Check here if this is a change of address

FOR COUNTY RECORDER'S USE

No. of claims see page 1

Total due BLM \$ _____

- 1 The maintenance fee may be paid by cash, check, money order, Bureau of Land Management (BLM) Declining Deposit Account, or credit card (VISA, American Express, Discover, or MasterCard). Payments must be remitted to the BLM State Office where your claim or site is recorded and received on or before September 1. If the payment is mailed, the envelope must be postmarked by a bona fide delivery service on or before September 1 and received at the proper BLM State Office within 15 calendar days after the due date. Payments may also be made by telephone using a credit card. A complete listing of BLM State Offices with their addresses and phone numbers can be found at <http://www.blm.gov>.

- 2 The maintenance fee for the following claim(s) applies to the assessment year 2019.

Claim Name	BLM SERIAL NO.	ACRES IN CLAIM	PAYMENT DUE TO THE BLM
Thunderbird No. 3	332332	20	\$155
Thunderbird No. 4	332333	20	\$155
Thunderbird No. 5	332334	20	\$155
Thunderbird No. 6	332335	20	\$155
Thunderbird No. 7	332336	20	\$155
Thunderbird No. 8	332337	20	\$155
Thunderbird No. 9	332338	20	\$155
Thunderbird No. 10	332339	20	\$155
Thunderbird No. 11	332340	20	\$155
Thunderbird No. 12	332341	20	\$155

Use a separate sheet for additional claim names, serial numbers, and claimant names and addresses.

RECEIVED
BLM STATE OFFICE
PHOENIX ARIZONA
2018 AUG 16 P 2:32

UNITED STATES
DEPARTMENT OF THE INTERIOR
BUREAU OF LAND MANAGEMENT
MAINTENANCE FEE PAYMENT FORM
FOR PLACER MINING CLAIMS

Remitter Name: CalPortland Company

Mailing Address: 2025 E. Financial Way

City, State, Zip: Glendora CA, 91741

Check here if this is a change of address

FOR COUNTY RECORDER'S USE

No. of claims see page 1

Total due BLM \$ _____

- 1 The maintenance fee may be paid by cash, check, money order, Bureau of Land Management (BLM) Declining Deposit Account, or credit card (VISA, American Express, Discover, or MasterCard). Payments must be remitted to the BLM State Office where your claim or site is recorded and received on or before September 1. If the payment is mailed, the envelope must be postmarked by a bona fide delivery service on or before September 1 and received at the proper BLM State Office within 15 calendar days after the due date. Payments may also be made by telephone using a credit card. A complete listing of BLM State Offices with their addresses and phone numbers can be found at <http://www.blm.gov>.

- 2 The maintenance fee for the following claim(s) applies to the assessment year 2019.

Claim Name	BLM SERIAL NO.	ACRES IN CLAIM	PAYMENT DUE TO THE BLM
Thunderbird No. 13	332342	20	\$155
Thunderbird No. 14	332343	20	\$155
Thunderbird No. 15	332344	20	\$155
Thunderbird No. 16	332345	20	\$155
Thunderbird No. 17	332346	20	\$155
Thunderbird No. 18	332347	20	\$155
Pinal No. 1	332379	20	\$155
Bechtal No. 1	439014	20	\$155
Bechtal No. 2	439015	20	\$155
Bechtal No. 3	439016	20	\$155

Use a separate sheet for additional claim names, serial numbers, and claimant names and addresses.

RECEIVED
BLM ARIZONA STATE OFFICE
2018 AUG 16 P 2:32
PHOENIX, ARIZONA

UNITED STATES
DEPARTMENT OF THE INTERIOR
BUREAU OF LAND MANAGEMENT
MAINTENANCE FEE PAYMENT FORM
FOR PLACER MINING CLAIMS

Remitter Name: CalPortland Company

Mailing Address: 2025 E. Financial Way

City, State, Zip: Glendora CA, 91741

Check here if this is a change of address

FOR COUNTY RECORDER'S USE

No. of claims see page 1

Total due BLM \$ _____

- 1 The maintenance fee may be paid by cash, check, money order, Bureau of Land Management (BLM) Declining Deposit Account, or credit card (VISA, American Express, Discover, or MasterCard). Payments must be remitted to the BLM State Office where your claim or site is recorded and received on or before September 1. If the payment is mailed, the envelope must be postmarked by a bona fide delivery service on or before September 1 and received at the proper BLM State Office within 15 calendar days after the due date. Payments may also be made by telephone using a credit card. A complete listing of BLM State Offices with their addresses and phone numbers can be found at <http://www.blm.gov>.

- 2 The maintenance fee for the following claim(s) applies to the assessment year 2019.

Claim Name	BLM SERIAL NO.	ACRES IN CLAIM	PAYMENT DUE TO THE BLM
Bechtal No. 4	439017	20	\$155
Bechtal No. 5	439018	20	\$155
Bechtal No. 6	439019	20	\$155
Liberty No. 1	445815	13	\$155
Liberty No. 2	445816	16.24	\$155
Liberty No. 3	445817	16.51	\$155
Liberty No. 4	445818	14.25	\$155
Liberty No. 5	445819	18.06	\$155
Liberty No. 6	445820	18.07	\$155
Liberty No. 7	445821	18.08	\$155

Use a separate sheet for additional claim names, serial numbers, and claimant names and addresses.

RECEIVED
 PLACER COUNTY OFFICE
 2018 AUG 16 P 2:32
 PHOENIX, ARIZONA

UNITED STATES
 DEPARTMENT OF THE INTERIOR
 BUREAU OF LAND MANAGEMENT
MAINTENANCE FEE PAYMENT FORM
FOR PLACER MINING CLAIMS

Remitter Name: CalPortland Company

Mailing Address: 2025 E. Financial Way

City, State, Zip: Glendora CA, 91741

Check here if this is a change of address

FOR COUNTY RECORDER'S USE

No. of claims see page 1

Total due BLM \$ _____

- 1 The maintenance fee may be paid by cash, check, money order, Bureau of Land Management (BLM) Declining Deposit Account, or credit card (VISA, American Express, Discover, or MasterCard). Payments must be remitted to the BLM State Office where your claim or site is recorded and received on or before September 1. If the payment is mailed, the envelope must be postmarked by a bona fide delivery service on or before September 1 and received at the proper BLM State Office within 15 calendar days after the due date. Payments may also be made by telephone using a credit card. A complete listing of BLM State Offices with their addresses and phone numbers can be found at <http://www.blm.gov>.

- 2 The maintenance fee for the following claim(s) applies to the assessment year 2019.

Claim Name	BLM SERIAL NO.	ACRES IN CLAIM	PAYMENT DUE TO THE BLM
Liberty No. 8	445822	14.64	\$155

Use a separate sheet for additional claim names, serial numbers, and claimant names and addresses.

RECEIVED
 BLM AZ STATE OFFICE
 2010 AUG 16 P 2:32
 PHOENIX ARIZONA

UNITED STATES
 DEPARTMENT OF THE INTERIOR
 BUREAU OF LAND MANAGEMENT
MAINTENANCE FEE PAYMENT FORM
FOR LODE CLAIMS, MILL SITES AND TUNNEL SITES

Remitter Name: CalPortland Company
 Mailing Address: 2025 E. Financial Way
 City, State, Zip: Glendora CA, 91741

Check here if this is a change of address

FOR COUNTY RECORDER'S USE

No. of claims 11 lode claims
 x\$155 per
 claim/site
 Total due BLM \$ see page 1 for total

1 The maintenance fee may be paid by cash, check, money order, Bureau of Land Management (BLM) Declining Deposit Account, or credit card (VISA, American Express, Discover, or MasterCard). Payments must be remitted to the BLM State Office where your claim or site is recorded and received on or before September 1. If the payment is mailed, the envelope must be postmarked by a bona fide delivery service on or before September 1 and received at the proper BLM State Office within 15 calendar days after the due date. Payments may also be made by telephone using a credit card. A complete listing of BLM State Offices with their addresses and phone numbers can be found at <http://www.blm.gov>.

2 The maintenance fee for the following claim(s) applies to the assessment year 2019.

RECEIVED
 BLM STATE OFFICE
 2018 AUG 16 P 2:32
 PHOENIX, ARIZONA

Claim Name	BLM SERIAL NO.
Carbonate No. 1	333341
Carbonate No. 2	333342
Carbonate No. 3	333343
Liberty Lode No. 1	445823
Liberty Lode No. 2	445824
Liberty Lode No. 3	445825
Liberty Lode No. 4	445826
Liberty Lode No. 5	445827
Liberty Lode No. 6	445828
Liberty Lode No. 7	445829

Use a separate sheet for additional claim names, serial numbers, and claimant names and addresses.

UNITED STATES
 DEPARTMENT OF THE INTERIOR
 BUREAU OF LAND MANAGEMENT
MAINTENANCE FEE PAYMENT FORM
FOR LODE CLAIMS, MILL SITES AND TUNNEL SITES

Remitter Name: CalPortland Company

Mailing Address: 2025 E. Financial Way

City, State, Zip: Glendora CA, 91741

Check here if this is a change of address

FOR COUNTY RECORDER'S USE

No. of claims see page 1

x\$155 per
claim/site

Total due BLM \$ see page 1 for total

- 1 The maintenance fee may be paid by cash, check, money order, Bureau of Land Management (BLM) Declining Deposit Account, or credit card (VISA, American Express, Discover, or MasterCard). Payments must be remitted to the BLM State Office where your claim or site is recorded and received on or before September 1. If the payment is mailed, the envelope must be postmarked by a bona fide delivery service on or before September 1 and received at the proper BLM State Office within 15 calendar days after the due date. Payments may also be made by telephone using a credit card. A complete listing of BLM State Offices with their addresses and phone numbers can be found at <http://www.blm.gov>.

RECEIVED
 BLM ARIZONA STATE OFFICE
 2018 AUG 16 P 2:32
 PHOENIX, ARIZONA

- 2 The maintenance fee for the following claim(s) applies to the assessment year 2019.

Claim Name	BLM SERIAL NO.
Liberty Lode No. 8	445830

Use a separate sheet for additional claim names, serial numbers, and claimant names and addresses.

RECEIVED
BLM AZ STATE OFFICE

2018 AUG 16 P 2:31

PHOENIX, ARIZONA


T M CAPUL/K MAYFIELD
6268526200
CALPORTLAND COMPANY
2025 E FINANCIAL WAY
GLENDDORA CA 91741

1 LBS

1 OF 1

SHIP TO:

ARIZONA STATE OFFICE
626 6911950
BUREAU OF LAND MANAGEMENT
ONE NORTH CENTRAL AV STE 800
PHOENIX AZ 85004



AZ 850 9-10



UPS GROUND

TRACKING #: 1Z WRO 572 03 9470 6421



BILLING: P/P

Reference No.1: Engineering Department
Reference No.2: Km/99759631

XOL 18.07.27

NV45 03.0A 07/2018



Print Label

FOR UPS SHIPPING ONLY

Page 1 of 1

FOR UPS SHIPPING ONLY

United States Department of the Interior
Bureau of Land Management
 DIV OF LANDS, MINRLS & ENERGY
 ONE N CENTRAL AVE
 PHOENIX, AZ 85004 -4427
 Phone: 602-417-9200

Receipt

No: 4239460

Transaction #: 4354859	
Date of Transaction: 08/20/2018	
CUSTOMER:	
CALPORTLAND COMPANY 2025 E FINANCIAL WAY GLENDDORA,CA 91741-4692 US	

LINE #	QTY	DESCRIPTION	REMARKS	UNIT PRICE	TOTAL
1	1.00	LOCATABLE MINERALS / MINING CLAIMS- NOT NEW-UNADJUD,ONE AUTH NO. ONLY / MINING CLAIM MONEY RECEIVED CASES: AMC363190/\$12710.00	MAINT 2019/82	- n/a -	12710.00
TOTAL:					\$12,710.00

PAYMENT INFORMATION			
1	AMOUNT:	12710.00	POSTMARKED: N/A
	TYPE:	CHECK	RECEIVED: 08/16/2018
	CHECK NO:	1447317	
	NAME:	CALPORTLAND COMPANY 2025 E FINANCIAL WAY GLENDDORA CA 91741-4692 US	

REMARKS

This receipt was generated by the automated BLM Collections and Billing System and is a paper representation of a portion of the official electronic record contained therein.

4

400313

432429

440314

440323

436772

440282

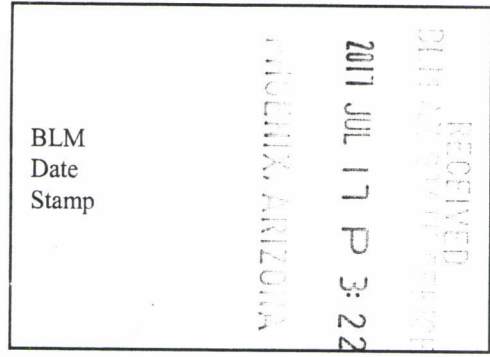
363464

Return to
Frederick C. Bauman
6440 Sky Pointe Dr, Ste
140-149
Las Vegas, NV 89131

MAINTENANCE FEE PAYMENT

Claimant Name: Searchlight Exploration, LLC
Address: 6440 Sky Pointe Dr, Ste 140-412
City: Las Vegas State: NV Zip: 89131
Telephone: (702) 533-8372
E-mail address: searchlightwest@aol.com
Signature: Frederick C. Bauman
manager

Check here if this is a change of address.



LINE NO.	AMC NUMBER	CLAIM/SITE NAME	COUNTY RECORDER DATA (If available)	TWP	RNG	SEC
1	363476	Yaba Gold Dot	Bk 4202 p. 699	12N	2E	2
2				13N	2E	33
3						
4						
5						
6						
7						
8						
9						
10						

List additional claims on Form MCF114.

No. of Claims*: 8 x \$155 = 1,240
Check No: 1473 Init. FMC
Receipt No.: 3893527
For BLM Use Only

Bureau of Land Management
Arizona State Office
www.blm.gov/az/

* \$155 per lode mining claim, mill site, or tunnel site; and \$155 for each 20 acres or portion thereof for each placer mining claim.

This form is available from the Arizona Geological Survey and may be reproduced.

Form: MCF112
Revised July 2014
ENTERED
JUL 20 2017
BY: RAM

Return to:

Frederick C. Bauman
6440 Sky Pointe Dr, Ste
140-149
Las Vegas, NV 89131

MAINTENANCE FEE PAYMENT

Claimant Name: Searchlight Exploration, LLC
Address: 6440 Sky Pointe Dr, Ste 140-412
City: Las Vegas State: NV Zip: 89131
Telephone: (702) 533-8372
E-mail address: searchlightwest@aol.com
Signature: Frederick C Bauman
Manager

Check here if this is a change of address.

BLM
Date
Stamp
2017 JUL 17 P 3: 22
RECEIVED
FEDERAL BUREAU OF LAND MANAGEMENT

LINE NO.	AMC NUMBER	CLAIM/SITE NAME	COUNTY RECORDER DATA (If available)	TWP	RNG	SEC
1	436772	Gateway #1	2015052729	24N	20W	17
2	436773	Gateway #2	2015052730	25N	21W	24
3						
4						
5						
6						
7						
8						
9						
10						

List additional claims on Form MCF114.

Bureau of Land Management
Arizona State Office
www.blm.gov/az/

No. of Claims*: _____ x \$155 = _____
 Check No: _____ Init. _____
 Receipt No.: _____
For BLM Use Only

* \$155 per lode mining claim, mill site, or tunnel site; and \$155 for each 20 acres or portion thereof for each placer mining claim.

Form: MCF112
Revised July 2014

Return to:
 Frederick C. Bauman
 6440 Sky Pointe Dr, Ste
 140-149
 Las Vegas, NV 89131

MAINTENANCE FEE PAYMENT

Claimant Name: Searchlight Exploration, LLC
 Address: 6440 Sky Pointe Dr, Ste 140-412
 City: Las Vegas State: NV Zip: 89131
 Telephone: (702) 533-8372
 E-mail address: searchlightwest@aol.com
 Signature: Frederick C. Bauman
 Manager

BLM
 Date
 Stamp

2017 JUL 17 P 3:22

Check here if this is a change of address.

LINE NO.	AMC NUMBER	CLAIM/SITE NAME	COUNTY RECORDER DATA (if available)	TWP	RNG	SEC
1	440323	McCracken #1	2016040916	13N 13N	14W 15W	19,30 24,25
2	440324	Rockhouse Cabin	2016040915	13N	14W	30
3						
4						
5						
6						
7						
8						
9						
10						

List additional claims on Form MCF114.

Bureau of Land Management
 Arizona State Office
www.blm.gov/az/

No. of Claims*: _____ x \$155 = _____
 Check No: _____ Init. _____
 Receipt No.: _____
 For BLM Use Only

* \$155 per lode mining claim, mill site, or tunnel site; and \$155 for each 20 acres or portion thereof for each placer mining claim.

Form: MCF112
 Revised July 2014

Return to:
 Frederick L. Bauman
 6440 Sky Pointe Dr, Ste
 140-149
 Las Vegas, NV 89131

MAINTENANCE FEE PAYMENT

Claimant Name: Searchlight Strategic Resources, LLC
 Address: 6440 Sky Pointe Dr, Ste 140-412
 City: Las Vegas State: NV Zip: 89131
 Telephone: (702) 583-8372
 E-mail address: Searchlightwest@aol.com
 Signature: Frederick L. Bauman
 Manager

BLM
 Date
 Stamp
 2011 JUL 17 P 3:22
 FEDERAL BUREAU OF LAND MANAGEMENT

Check here if this is a change of address.

LINE NO.	AMC NUMBER	CLAIM/SITE NAME	COUNTY RECORDER DATA (If available)	TWP	RNG	SEC
1	400313	KF#1	2010009210	22N	17W	26
2	400314	KF#2	2010009211	22N	17W	26
3						
4						
5						
6						
7						
8						
9						
10						

List additional claims on Form MCF114.

No. of Claims*: _____ x \$155 = _____
 Check No: _____ Init. _____
 Receipt No.: _____
 For BLM Use Only

Bureau of Land Management
 Arizona State Office
www.blm.gov/az/


* \$155 per lode mining claim, mill site, or tunnel site; and \$155 for each 20 acres or portion thereof for each placer mining claim.

Form: MCF112
 Revised July 2014

Return to:
 Frederick C. Bauman
 6440 Sky Pointe Dr, Ste
 140-149
 Las Vegas, NV 89131

MAINTENANCE FEE PAYMENT

Claimant Name: Searchlight Strategic Resources, LLC
 Address: 6440 Sky Pointe Dr, Ste 140-149
 City: Las Vegas State: NV Zip: 89131
 Telephone: (702) 533-8372
 E-mail address: Searchlightwest@aol.com
 Signature: Frederick C. Bauman
 Manager



Check here if this is a change of address.

LINE NO.	AMC NUMBER	CLAIM/SITE NAME	COUNTY RECORDER DATA (If available)	TWP	RNG	SEC
1	432429	Dragon X-1	2015 018285	20N	19W	15
2						
3						
4						
5						
6						
7						
8						
9						
10						

List additional claims on Form MCF114.

Bureau of Land Management
 Arizona State Office
www.blm.gov/az/

No. of Claims*: _____ x \$155 = _____
 Check No: _____ Init. _____
 Receipt No.: _____
 For BLM Use Only

* \$155 per lode mining claim, mill site, or tunnel site; and \$155 for each 20 acres or portion thereof for each placer mining claim.

Form: MCF112
 Revised July 2014

Bauman
6440 Sky Pointe Dr,
Ste 140-149
Las Vegas, NV 89131

045 WE
NOV 09
14 JUL
PM 4 L



C403706 2200802



FOREVER



C403706 2200802



FOREVER

USDOI / BLM
Arizona State Office
1 N. Central Ave, Ste 800
Phoenix, AZ


PHOENIX, ARIZONA

2017 JUL 17 P 3:22

RECEIVED
BLM AZ STATE OFFICE

Re: Mining Claims

85004-442700



United States Department of the Interior
Bureau of Land Management
 DIV OF LANDS, MINRLS & ENERGY
 ONE N CENTRAL AVE
 PHOENIX, AZ 85004 -4427
 Phone: 602-417-9200

Receipt

No: 3893527

Transaction #: 4002788	
Date of Transaction: 07/18/2017	
CUSTOMER:	
SEARCHLIGHT EXPLORATION LLC 6440 SKY POINTE DR STE 140-412 LAS VEGAS,NV 89131-4047 US	

LINE #	QTY	DESCRIPTION	REMARKS	UNIT PRICE	TOTAL
1	1.00	LOCATABLE MINERALS / MINING CLAIMS- NOT NEW-UNADJUD,ONE AUTH NO. ONLY / MINING CLAIM MONEY RECEIVED CASES: AMC363476/\$1240.00	MAINT 2018/8	- n/a -	1240.00
TOTAL:					\$1,240.00

PAYMENT INFORMATION			
1	AMOUNT:	1240.00	POSTMARKED: 07/14/2017
	TYPE:	CHECK	RECEIVED: 07/17/2017
	CHECK NO:	1473	
	NAME:	SEARCHLIGHT EXPLORATION LLC 6440 SKY POINTE DR STE 140-412 LAS VEGAS NV 89131-4047 US	

REMARKS

This receipt was generated by the automated BLM Collections and Billing System and is a paper representation of a portion of the official electronic record contained therein.

UNITED STATES
DEPARTMENT OF THE INTERIOR
BUREAU OF LAND MANAGEMENT
**MAINTENANCE FEE PAYMENT FORM
FOR PLACER MINING CLAIMS**

363190
333338
440282

Remitter Name: CalPortland Company
Mailing Address: 2025 E. Financial Way
City, State, Zip: Glendora CA, 91741

Check here if this is a change of address.

FOR COUNTY RECORDER'S USE

CalPortland Company

No. of claims 38
Total due BLM \$ 5890

- The maintenance fee may be paid by cash, check, money order, Bureau of Land Management (BLM) Declining Deposit Account, or credit card (VISA, American Express, Discover, or MasterCard). Payments must be remitted to the BLM State Office where your claim or site is recorded and received on or before September 1. If the payment is mailed, the envelope must be postmarked by a bona fide delivery service on or before September 1 and received at the proper BLM State Office within 15 calendar days after the due date. Payments may also be made by telephone using a credit card. A complete listing of BLM State Offices with their addresses and phone numbers can be found at <http://www.blm.gov>.
- The maintenance fee for the following claim(s) applies to the assessment year 2018.

CLAIM NAME	BLM SERIAL NO.	ACRES IN CLAIM	PAYMENT DUE TO THE BLM (See Instructions on Page 2)
Lime Rock No. 5	363190 7	20	\$155
Lime Rock No. 6	363191	20	\$155
Lime Rock No. 7	363192 J	20	\$155
Calcium No. 1	333338 7	20	\$155
Calcium No. 2	333339	20	\$155
Calcium No. 3	333340 J	20	\$155
Grace No. 1	440282 7	20	\$155
Grace No. 2	440283	20	\$155
Grace No. 3	440284	20	\$155
Grace No. 4	440285 J	20	\$155

Use a separate sheet for additional claim names, serial numbers, and claimant names and addresses.

3949070

(Continued on page 2)

PHOENIX, ARIZONA

RECEIVED
BLM AZ STATE OFFICE
AUG 21 2017 P 38

INTERE

AUG 24 2017

BY: Ryan

**UNITED STATES
DEPARTMENT OF THE INTERIOR
BUREAU OF LAND MANAGEMENT
MAINTENANCE FEE PAYMENT FORM
FOR PLACER MINING CLAIMS**

Remitter Name: <u>CalPortland Company</u> Mailing Address: <u>2025 E. Financial Way</u> City, State, Zip: <u>Glendora CA, 91741</u> <input type="checkbox"/> Check here if this is a change of address.	FOR COUNTY RECORDER'S USE
--	----------------------------------

CalPortland Company No. of claims 38
Total due BLM \$ 5890

- The maintenance fee may be paid by cash, check, money order, Bureau of Land Management (BLM) Declining Deposit Account, or credit card (VISA, American Express, Discover, or MasterCard). Payments must be remitted to the BLM State Office where your claim or site is recorded and received on or before September 1. If the payment is mailed, the envelope must be postmarked by a bona fide delivery service on or before September 1 and received at the proper BLM State Office within 15 calendar days after the due date. Payments may also be made by telephone using a credit card. A complete listing of BLM State Offices with their addresses and phone numbers can be found at <http://www.blm.gov>.
- The maintenance fee for the following claim(s) applies to the assessment year 2018.

CLAIM NAME	BLM SERIAL NO.	ACRES IN CLAIM	PAYMENT DUE TO THE BLM (See Instructions on Page 2)
Grace No. 5	440286 7	20	\$155
Grace No. 6	440287	20	\$155
Grace No. 7	440288	20	\$155
Grace No. 8	440289	20	\$155
Grace No. 9	440290	20	\$155
Grace No. 10	440291	20	\$155
Grace No. 11	440292	20	\$155
Grace No. 12	440293	20	\$155
Grace No. 13	440294	20	\$155
Grace No. 14	440295 J	20	\$155

RECEIVED
 BLM A2 STATE OFFICE
 2017 AUG 21 P 1:38
 BOE BILANIZDIA

Use a separate sheet for additional claim names, serial numbers, and claimant names and addresses.

**UNITED STATES
DEPARTMENT OF THE INTERIOR
BUREAU OF LAND MANAGEMENT
MAINTENANCE FEE PAYMENT FORM
FOR PLACER MINING CLAIMS**

Remitter Name: <u>CalPortland Company</u> Mailing Address: <u>2025 E. Financial Way</u> City, State, Zip: <u>Glendora CA, 91741</u> <input type="checkbox"/> Check here if this is a change of address.	FOR COUNTY RECORDER'S USE
--	----------------------------------

CalPortland Company No. of claims 38
Total due BLM \$ 5890

- The maintenance fee may be paid by cash, check, money order, Bureau of Land Management (BLM) Declining Deposit Account, or credit card (VISA, American Express, Discover, or MasterCard). Payments must be remitted to the BLM State Office where your claim or site is recorded and received on or before September 1. If the payment is mailed, the envelope must be postmarked by a bona fide delivery service on or before September 1 and received at the proper BLM State Office within 15 calendar days after the due date. Payments may also be made by telephone using a credit card. A complete listing of BLM State Offices with their addresses and phone numbers can be found at <http://www.blm.gov>.
- The maintenance fee for the following claim(s) applies to the assessment year 2018.

CLAIM NAME	BLM SERIAL NO.	ACRES IN CLAIM	PAYMENT DUE TO THE BLM (See Instructions on Page 2)
Grace No. 15	440296 7	20	\$155
Grace No. 16	440297	20	\$155
Grace No. 17	440298	20	\$155
Grace No. 18	440299	20	\$155
Grace No. 19	440300	20	\$155
Grace No. 20	440301	20	\$155
Grace No. 21	440302	20	\$155
Grace No. 22	440303	20	\$155
Grace No. 23	440304	20	\$155
Grace No. 24	440305 7	20	\$155

RECEIVED
 BLM AZ STATE OFFICE
 2017 AUG 21 PM 1:39
 STATE OF ARIZONA

Use a separate sheet for additional claim names, serial numbers, and claimant names and address.

**UNITED STATES
DEPARTMENT OF THE INTERIOR
BUREAU OF LAND MANAGEMENT
MAINTENANCE FEE PAYMENT FORM
FOR PLACER MINING CLAIMS**

Remitter Name: <u>CalPortland Company</u> Mailing Address: <u>2025 E. Financial Way</u> City, State, Zip: <u>Glendora CA, 91741</u> <input type="checkbox"/> Check here if this is a change of address.	FOR COUNTY RECORDER'S USE
--	----------------------------------

CalPortland Company

No. of claims 38
 Total due BLM \$ 5890

- The maintenance fee may be paid by cash, check, money order, Bureau of Land Management (BLM) Declining Deposit Account, or credit card (VISA, American Express, Discover, or MasterCard). Payments must be remitted to the BLM State Office where your claim or site is recorded and received on or before September 1. If the payment is mailed, the envelope must be postmarked by a bona fide delivery service on or before September 1 and received at the proper BLM State Office within 15 calendar days after the due date. Payments may also be made by telephone using a credit card. A complete listing of BLM State Offices with their addresses and phone numbers can be found at <http://www.blm.gov>.
- The maintenance fee for the following claim(s) applies to the assessment year 2018.

CLAIM NAME	BLM SERIAL NO.	ACRES IN CLAIM	PAYMENT DUE TO THE BLM (See Instructions on Page 2)
Grace No. 25	440306 7	20	\$155
Grace No. 26	440307	20	\$155
Grace No. 27	440308	20	\$155
Grace No. 28	440309	20	\$155
Grace No. 29	440310	20	\$155
Grace No. 30	440311	20	\$155
Grace No. 31	440312	20	\$155
Grace No. 32	440313 7	20	\$155

RECEIVED
 BLM STATE OFFICE
 2017 AUG 21 P 1:39
 BUREAU OF LAND MANAGEMENT

Use a separate sheet for additional claim names, serial numbers, and claimant names and addresses.

UNITED STATES
DEPARTMENT OF THE INTERIOR
BUREAU OF LAND MANAGEMENT
**MAINTENANCE FEE PAYMENT FORM FOR
LODE CLAIMS, MILL SITES, AND TUNNEL SITES**

Remitter Name: CalPortland Company
 Mailing Address: 2025 E. Financial Way
 City, State, Zip: Glendora CA, 91741

Check here if this is a change of address.

FOR COUNTY RECORDER'S USE

No. of claims/sites 3
 x \$155 per claim/site
 Total due BLM \$ 465.00

- The maintenance fee may be paid by cash, check, money order, Bureau of Land Management (BLM) Declining Deposit Account, or credit card (VISA, American Express, Discover, or MasterCard). Payments must be remitted to the BLM State Office where your claim or site is recorded and received on or before September 1. If the payment is mailed, the envelope must be postmarked by a bona fide delivery service on or before September 1 and received at the proper BLM State Office within 15 calendar days after the due date. Payments may also be made by telephone using a credit card. A complete listing of BLM State Offices with their addresses and phone numbers can be found at <http://www.blm.gov>.
- The maintenance fee for the following claim(s)/site(s) applies to the assessment year 2018.

CLAIM/SITE NAME	BLM SERIAL NO.
Carbonate No. 1	333341 7
Carbonate No. 2	333342
Carbonate No. 3	333343 J


RECEIVED
 BLM AZ STATE OFFICE
 2017 AUG 21 P 1:39
 PHOENIX, ARIZONA

Use a separate sheet for additional claim/site names, serial numbers, and claimant names and addresses.

440295 7	Grace No. 14
440296	Grace No. 15
440297	Grace No. 16
440298	Grace No. 17
440299	Grace No. 18
440300	Grace No. 19
440301	Grace No. 20
440302	Grace No. 21
440303	Grace No. 22
440304	Grace No. 23
440305	Grace No. 24
440306	Grace No. 25
440307	Grace No. 26
440308	Grace No. 27
440309	Grace No. 28
440310	Grace No. 29
440311	Grace No. 30
440312	Grace No. 31
440313 ✓	Grace No. 32

Thank you.

Regards,



Kendall Mayfield
Associate Geologist
CalPortland Company
626-691-1950

RECEIVED
BLM AZ STATE OFFICE
2017 AUG 21 P 1:38
PHOENIX, ARIZONA

CERTIFIED MAIL [7008 1300 0001 0028 3834]

August 18, 2017

Bureau of Land Management
Arizona State Office
One North Central Avenue
Suite 800
Phoenix, AZ 85004-4427

Re: Annual Maintenance Fees for 2018

To whom it may concern,

Enclosed are:

1. Check # 1390648 for \$6355.00 (41 claims)
2. Annual Maintenance Fee form for the following claims:

AMC#	CLAIM
363190 7	Lime Rock No. 5
363191	Lime Rock No. 6
363192 -	Lime Rock No. 7
333338 7	Calcium No. 1
333339	Calcium No. 2
333340	Calcium No. 3
333341	Carbonate No. 1
333342	Carbonate No. 2
333343 J	Carbonate No. 3
440282 7	Grace No. 1
440283	Grace No. 2
440284	Grace No. 3
440285	Grace No. 4
440286	Grace No. 5
440287	Grace No. 6
440288	Grace No. 7
440289	Grace No. 8
440290	Grace No. 9
440291	Grace No. 10
440292	Grace No. 11
440293 J	Grace No. 12
440294 J	Grace No. 13

RECEIVED
BLM AZ STATE OFFICE
2017 AUG 21 P 1:38
PHOENIX, ARIZONA

Visit ups.com® or call 1-800-PICK-UPS® (1-800-742-5877) to schedule a pickup or find a drop off location near you.

documents
from the top.

Domestic Shipments

- To qualify for the Letter rate, the correspondence must weigh less than 10 lbs and those

International

- The U.S. value must be less than \$500.

- To qualify for UPS Express Mail, the weight must be less than 10 lbs.

Note: Express Mail® is not available for cash equivalents.

Window

Use this envelope with a laser or inkjet printer.

Print Label

0.5 LBS LTR 1 OF 1

LEAH SANCHEZ
6745 E 26200
PORTLAND COMPANY
6025 E FINANCIAL WAY
GLENDDORA, CA 91741

SHIP TO:
626 691 1950
BLM - ARIZONA STATE OFFICE
ONE NORTH CENTRAL AVE SUITE 800
PHOENIX AZ 85004

AZ 850 9-10

UPS NEXT DAY AIR 1

TRACKING #: 1Z WRO 572 01 9741 9954

BILLING: P/P

Reference No.1: KM/ Engineering
Reference No.2: 99759631



NOV 17 08 07
NOV 17 08 07

100% Recycled fiber
80% Post-Consumer

Serving you for more than 100 years
United Parcel Service.



International Shipping Notice — Carriage hereunder may be subject to the rules relating to liability and other terms and/or conditions established by the Convention for the Unification of Certain Rules Relating to International Carriage by Air (the "Warsaw Convention") and/or the Convention on the Contract for the International Carriage of Goods by Road (the "CMR Convention"). These commodities, technology or software were exported from the U.S. in accordance with the Export Administration Regulations. Diversion contrary to U.S. law prohibited.



1 N CENTRAL AVE
 STE 800
 PHOENIX AZ 85004-4414

P: BROWN S: ORANGE I:

1004-1058

1ZWR0572019741 **9954** 1030

SAT08485 Aug 21 03:07:35 2017
 US 8501 HPPS 17,03, SAT08485SL

Express Envelope

PHOENIX, ARIZONA
 2017 AUG 21 P 1:38
 RECEIVED
 BLH AZ STATE OFFICE

United States Department of the Interior
Bureau of Land Management
 DIV OF LANDS, MINRLS & ENERGY
 ONE N CENTRAL AVE
 PHOENIX, AZ 85004 -4427
 Phone: 602-417-9200

Receipt

No: 3949070

Transaction #: 4058793	
Date of Transaction: 08/22/2017	
CUSTOMER:	
CALPORTLAND COMPANY 2025 E FINANCIAL WAY GLENORA, CA 91741-4692 US	

LINE #	QTY	DESCRIPTION	REMARKS	UNIT PRICE	TOTAL
1	1.00	LOCATABLE MINERALS / MINING CLAIMS- NOT NEW-UNADJUD, ONE AUTH NO. ONLY / MINING CLAIM MONEY RECEIVED CASES: AMC363190/\$6355.00	MAINT 2018/38 4/	- n/a -	6355.00
TOTAL:					\$6,355.00

PAYMENT INFORMATION			
1	AMOUNT:	6355.00	POSTMARKED: N/A
	TYPE:	CHECK	RECEIVED: 08/21/2017
	CHECK NO:	1419803	
	NAME:	CALPORTLAND COMPANY 2025 E FINANCIAL WAY GLENORA CA 91741-4692 US	

REMARKS

This receipt was generated by the automated BLM Collections and Billing System and is a paper representation of a portion of the official electronic record contained therein.

NOTICE!!

These documents have been scanned!

Do not place un-scanned documents beneath this notice!

Do not remove this notice from this file!

GPO Jacket No. 560-102
Print Order 61540
Rise Business Services, LLC
Job=AZ15 5/1/2019



Box Number= AZ15013



Claim Begin-End: AMC440282-AMC440313

5 Miscellaneous



AZ15013-17

AMC440098-AMC440515

**NO
DOCUMENTS
FOUND**

NO DOCUMENTS FOUND
NO DOCUMENTS FOUND

NOTICE!!

These documents have been scanned!

Do not place un-scanned documents beneath this notice!

Do not remove this notice from this file!

GPO Jacket No. 560-102
Print Order 61540
Rise Business Services, LLC
Job=AZ15 5/1/2019



Box Number= AZ15013



Claim Begin-End: AMC440282-AMC440313

6 Location Notices-Amendments and Supporting Documents



AZ15013-17 AMC440098-AMC440515

MINING CLAIM STATUS REPORT

Data Entered: 12/2/16 Rm

MTP Checked By: PER
GEO Checked By: PER

LEAD SERIAL NUMBER: AMC 440282 thru AMC 440313

NUMBER OF CLAIMS & TYPE:

LODE _____
32 PLACER _____
ASSOCIATION PLACER _____
MILL SITE _____
TUNNEL SITE _____

CHARGES:

Processing Fee @ \$20 = \$ 640.00
Location Fee @ \$37 = \$ 1184.00
Maintenance Fee @ \$155 = \$ 4960.00
Add'l Maint Fee for Assoc Placer = \$ _____
SUBTOTAL \$ 6784.00
Other Fees \$ _____
Other Fees \$ _____
TOTAL \$ 6784

TOTAL ACREAGE: 20 Per Claim
(Placer Only)

NUMBER OF LOCATORS: 1

DOCUMENTS RECEIVED VIA : Over-the-Counter [] Mail [] **TIMELY FILED:** Yes [] No []

LEGAL DESCRIPTION: T 9N R 5W SEC 6
T _____ R _____ SEC _____
T _____ R _____ SEC _____
T _____ R _____ SEC _____
T _____ R _____ SEC _____

BLM [] FOREST SERVICE [] _____ SUBJ TO PL 359: Yes [] No []
WILDERNESS AREA [] _____

SPLIT ESTATE: N/A [] SX [] PX [] OTHER [] _____
SRHA [] Was proper Notice filed if located on SHRA Land? Yes [] No []

RECONVEYED MINERALS ON BLM LAND REQUIRE OPENING ORDER FROM 1944 TO 1993:
Open to Entry On _____ N/A []

COMMENTS/STATUS: VOID [] PARTIALLY VOID [] PVT MINERALS [] WITHDRAWN LANDS []
OTHER [] ALL CLAIMS APPROXIMATELY 1320 X 660 FT. CLAIM LOCATED
IN SECTION WITH LOTS, METES & BOUNDS DESCRIPTIONS PROVIDED FOR ALL CLAIMS. RM

[] Claimant acknowledges that portions of the following claim(s) site(s) may be void or voidable.

Printed Name of Claimant _____ Signature of Claimant _____

*****FINAL ADJUDICATION*****

DATE 7/26/2017 INITIALS RM

AMC440282

LOCATION NOTICE FOR PLACER MINING CLAIM

Amendment BLM Serial #

NOTICE IS HEREBY GIVEN that the GRACE NO. 1 placer mining claim has been located by EDWARD HARRISON
Agent for CalPortland Company, whose current mailing address is 2025 E. Financial Way, Glendora, CA 91741

BLM
Date
Stamp

PHOENIX, ARIZONA

2016 NOV 30 A 9:52

RECEIVED
BLM AZ STATE OFFICE

The general course of this claim is North – South and it is situated in Yavapai County, Arizona.
This claim is a approximately 1,319 feet in length and 661 feet in width. The total acreage is 20.0 acres.
This claim begins at the NW corner of the claim which lies S 89° 31' 46" E a distance of 6.95 feet from the NW corner of Section 6, T.9.N, R.5.W, G & SRB & M, which is point No. 1 and the NW corner of the claim, and the point of beginning;
Thence S 89 ° 31' 46" E a distance of 660.64 feet to point No. 2, which is the NE corner of the claim;
Thence S 0 ° 23' 32" W a distance of 1,318.65 feet to point No. 3, which is the SE corner of the claim;
Thence N 89 ° 31' 26" W a distance of 660.74 feet to point No. 4, which is the SW corner of the claim;
Thence N 0 ° 23' 32" E a distance of 1,318.59 feet to the point of beginning.

The location monument for this claim lies 5 ft SW from point no. 2


This claim is marked by monuments at each corner, and the location monument on which this notice is posted.
The monuments are comprised of 1-1/2" x 1-1/2" x 4' wooden posts marked with aluminum tags identifying each post.
This claim lies within the NW4 of Section 6, T.9 N., R.5 W., Gila and Salt River Meridian, Arizona.

The above information is shown on the map of the Grace No. 1 through No. 32 placer claim group that was filed with this location notice at the office of the county recorder of Yavapai County.

DATED AND POSTED on the ground this 12TH day of NOVEMBER, 2016.

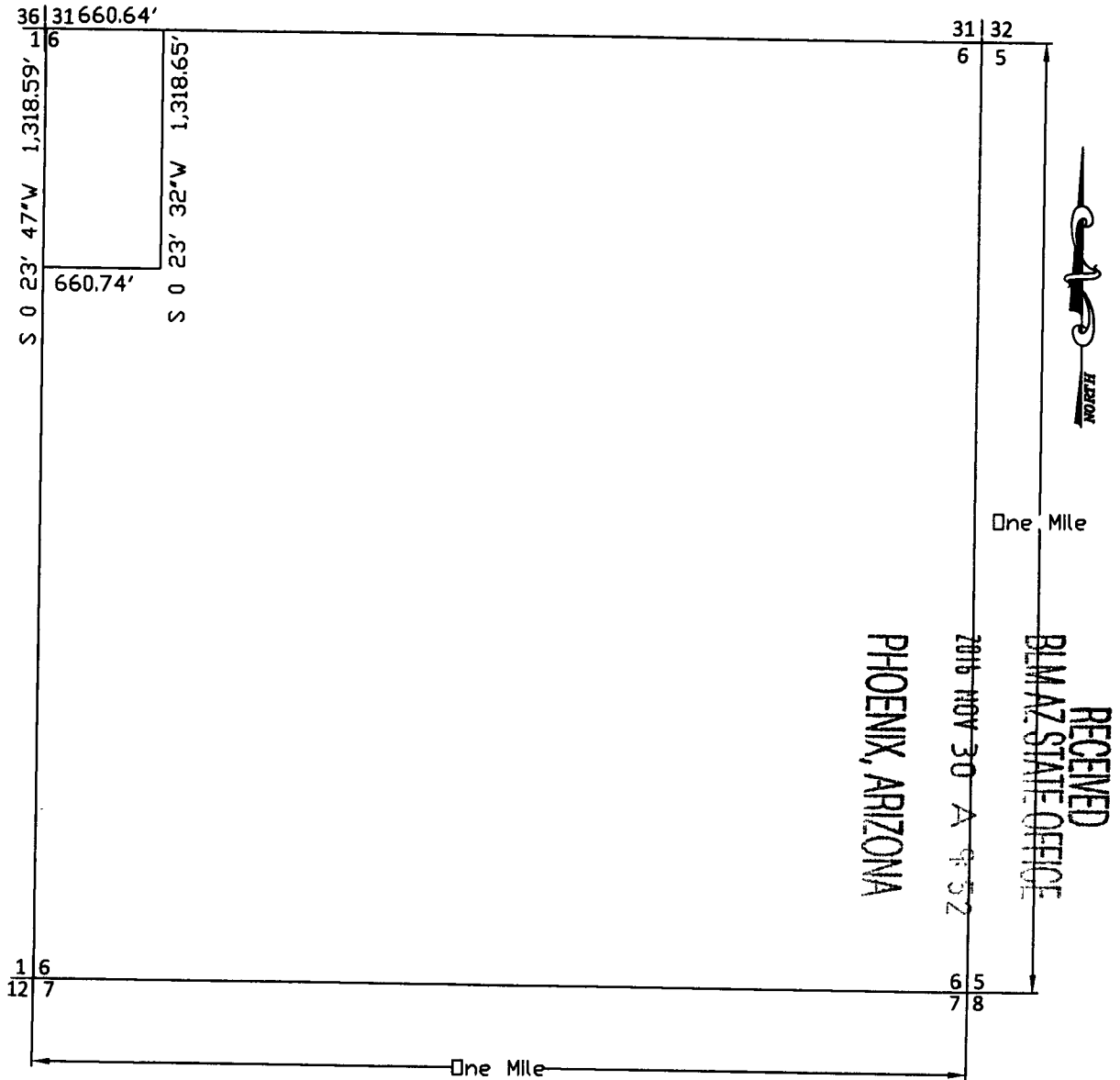
LOCATOR AGENT

Printed Name ED HARRISON

Signature 

AR10140282

**MAP OF GRACE NO. 1
PLACER MINING CLAIM
IN SECTION 6, T.9.N, R.5.W, G&SRB&M**



Scale: 1" = 1000 feet

1. The above map depicts the Grace No's 1 through 32 Placer Mining Claims, which are located in:
Section 6, Township 9 N, Range 5 W, Gila and Salt River Base and Meridian, Yavapai County, Arizona.

Total claim acreage is 32 - 20.0 ac claims = 32 x 20 = 640.0 acres.

2. The type of corner and location monuments used are as follows: 1-1/2" x 1-1/2" x 4' wooden posts.
3. The bearings and distances in degrees and feet between claim corners and to a public land survey monument are as depicted on the map and the location notices.

ARC 440282

LOCATION NOTICE FOR PLACER MINING CLAIM

Amendment BLM Serial #

NOTICE IS HEREBY GIVEN that the GRACE NO. 2 placer mining claim has been located by EDWARD HARRISON Agent for CalPortland Company, whose current mailing address is 2025 E. Financial Way, Glendora, CA 91741

BLM
Date
Stamp

PHOENIX, ARIZONA

2016 NOV 30 A 9:52

RECEIVED
BLM AZ STATE OFFICE

The general course of this claim is North - South and it is situated in Yavapai County, Arizona. This claim is a approximately 1,319 feet in length and 661 feet in width. The total acreage is 20.0 acres. This claim begins at the NW corner of the claim which lies S 89° 31' 46" E a distance of 667.59 feet from the NW corner of Section 6, T.9.N, R.5.W, G & SRB & M, which is point No. 1 and the NW corner of the claim, and the point of beginning;

Thence S 89° 31' 46" E a distance of 660.61 feet to point No. 2, which is the NE corner of the claim;

Thence S 0° 23' 16" W a distance of 1,318.72 feet to point No. 3, which is the SE corner of the claim;

Thence N 89° 31' 26" W a distance of 660.71 feet to point No. 4, which is the SW corner of the claim;

Thence N 0° 23' 32" E a distance of 1,318.65 feet to the point of beginning.

The location monument for this claim lies SE 5ft from point no. 1

This claim is marked by monuments at each corner, and the location monument on which this notice is posted.

The monuments are comprised of 1-1/2" x 1-1/2" x 4' wooden posts marked with aluminum tags identifying each post.

This claim lies within the NW4 of Section 6, T.9 N., R.5 W., Gila and Salt River Meridian, Arizona.

The above information is shown on the map of the Grace No. 1 through No. 32 placer claim group that was filed with this location notice at the office of the county recorder of Yavapai County.

DATED AND POSTED on the ground this 12TH day of NOVEMBER, 2016.

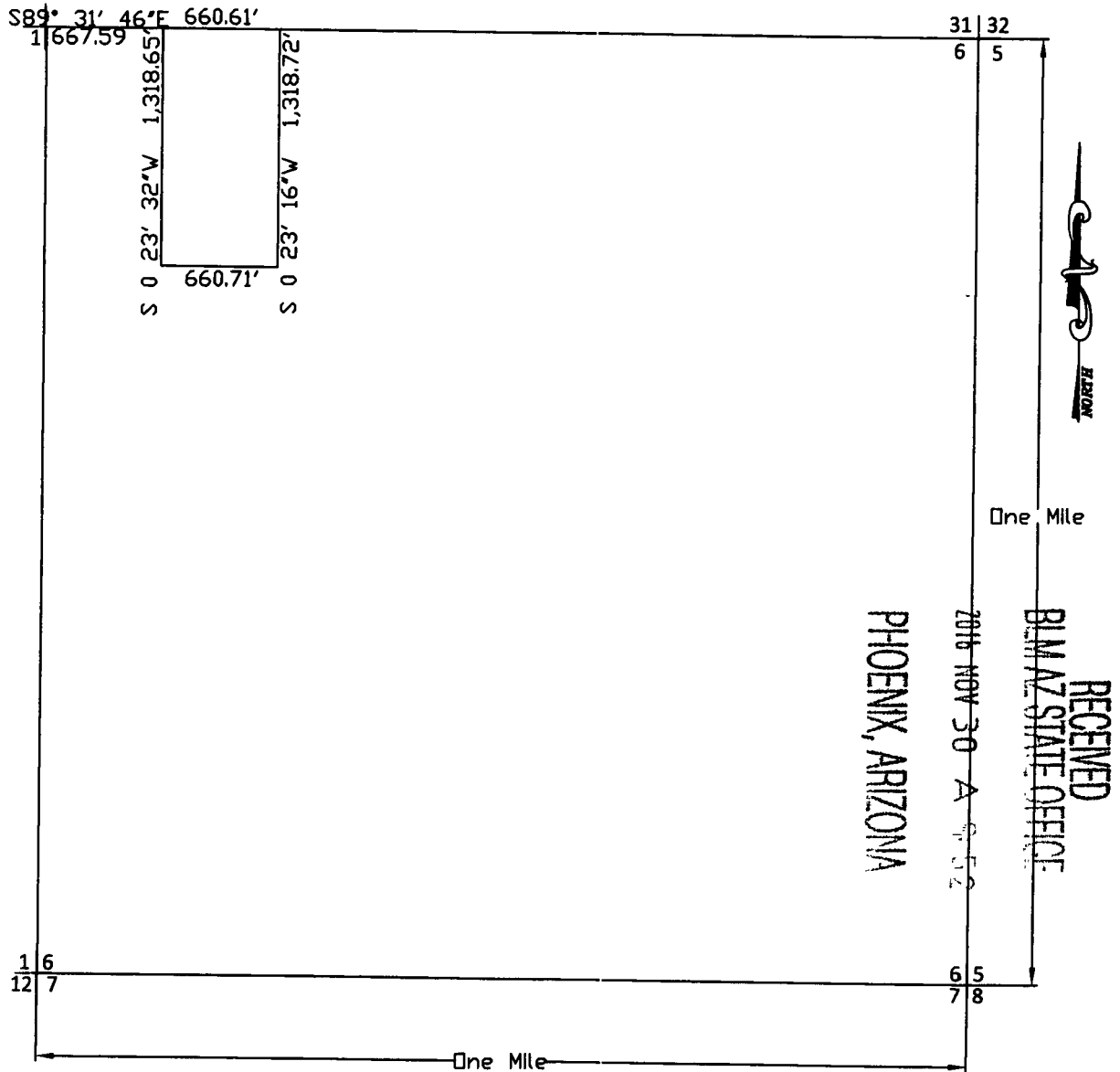
LOCATOR AGENT

Printed Name EDWARD HARRISON

Signature [Handwritten Signature]

AMC 440283

**MAP OF GRACE NO. 2
PLACER MINING CLAIM
IN SECTION 6, T.9.N, R.5.W, G&SRB&M**



Scale: 1" = 1000 feet

1. The above map depicts the Grace No's 1 through 32 Placer Mining Claims, which are located in:
Section 6, Township 9 N, Range 5 W, Gila and Salt River Base and Meridian, Yavapai County, Arizona.

Total claim acreage is 32 - 20.0 ac claims = 32 x 20 = 640.0 acres.

2. The type of corner and location monuments used are as follows: 1-1/2" x 1-1/2" x 4' wooden posts.
3. The bearings and distances in degrees and feet between claim corners and to a public land survey monument are as depicted on the map and the location notices.

ARCH 11 0 283

RECEIVED
BLM AZ STATE OFFICE

2016 NOV 30 A 9:52

PHOENIX, ARIZONA

LOCATION NOTICE FOR PLACER MINING CLAIM

Amendment BLM Serial #

NOTICE IS HEREBY GIVEN that the GRACE NO. 3 placer mining claim has been located by EDWARD HARRISON Agent for CalPortland Company, whose current mailing address is 2025 E. Financial Way, Glendora, CA 91741

BLM
Date
Stamp

The general course of this claim is North – South and it is situated in Yavapai County, Arizona. This claim is a approximately 1,319 feet in length and 661 feet in width. The total acreage is 20.0 acres. This claim begins at the NW corner of the claim which lies S 89° 31' 46" E a distance of 1,328.20 feet from the NW corner of Section 6, T.9.N, R.5.W, G & SRB & M, which is point No. 1 and the NW corner of the claim, and the point of beginning;

Thence S 89 ° 31' 52" E a distance of 660.58 feet to point No. 2, which is the NE corner of the claim;

Thence S 0 ° 23' 03" W a distance of 1,318.80 feet to point No. 3, which is the SE corner of the claim;

Thence N 89 ° 31' 27" W a distance of 660.66 feet to point No. 4, which is the SW corner of the claim;

Thence N 0 ° 23' 16" E a distance of 1,318.72 feet to the point of beginning.

The location monument for this claim lies 5 FT SW from point no. 2

This claim is marked by monuments at each corner, and the location monument on which this notice is posted.

The monuments are comprised of 1-1/2" x 1-1/2" x 4' wooden posts marked with aluminum tags identifying each post.

This claim lies within the NW4 of Section 6, T.9 N., R.5 W., Gila and Salt River Meridian, Arizona.

The above information is shown on the map of the Grace No. 1 through No. 32 placer claim group that was filed with this location notice at the office of the county recorder of Yavapai County.

DATED AND POSTED on the ground this 12TH day of NOVEMBER, 2016.

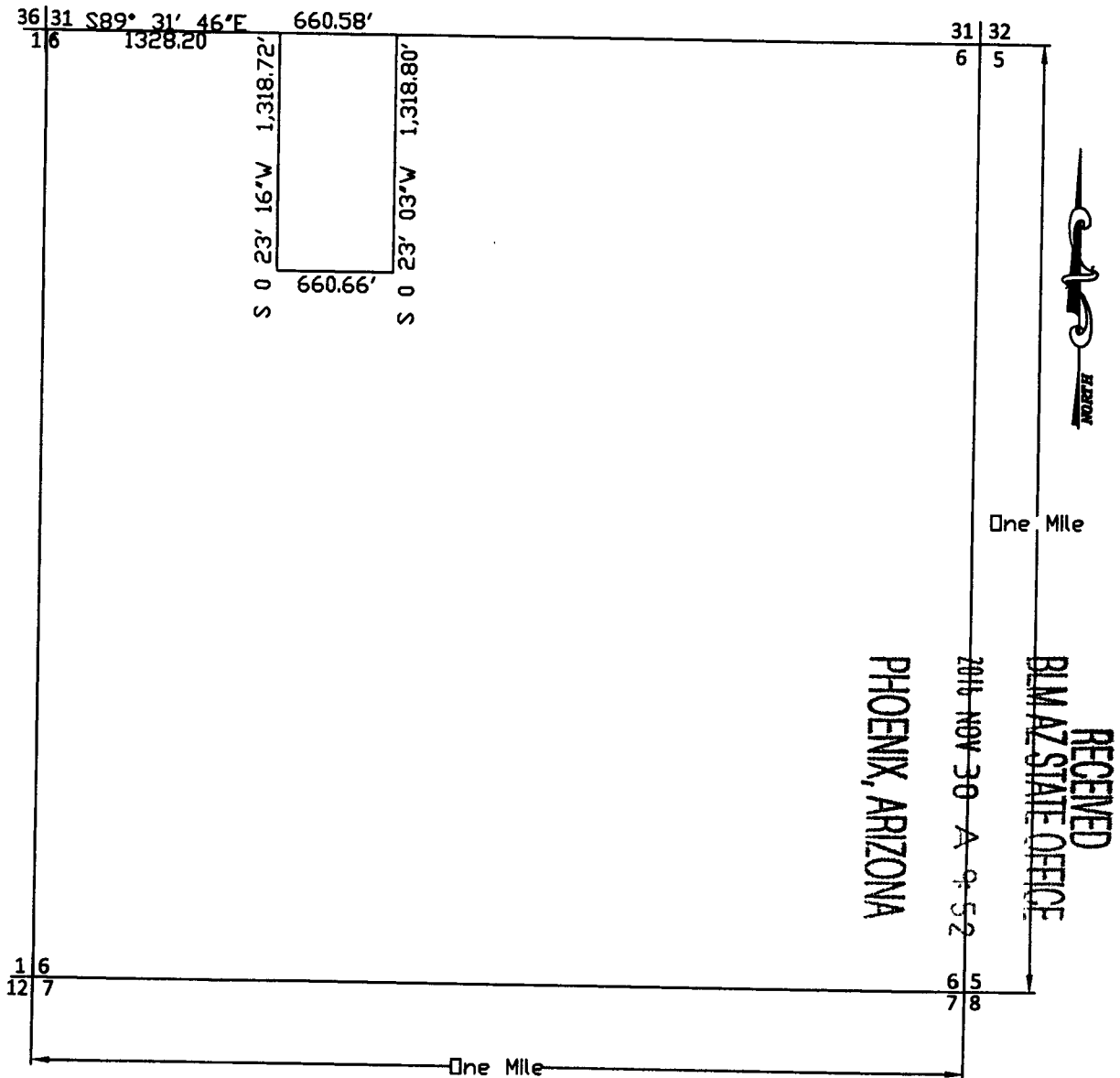
LOCATOR AGENT

Printed Name EDWARD HARRISON

Signature [Handwritten Signature]

110449284

**MAP OF GRACE NO. 3
PLACER MINING CLAIM
IN SECTION 6, T.9.N, R.5.W, G&SRB&M**



Scale: 1" = 1000 feet

1. The above map depicts the Grace No's 1 through 32 Placer Mining Claims, which are located in:
Section 6, Township 9 N, Range 5 W, Gila and Salt River Base and Meridian, Yavapai County, Arizona.

Total claim acreage is 32 - 20.0 ac claims = 32 x 20 = 640.0 acres.

2. The type of corner and location monuments used are as follows: 1-1/2" x 1-1/2" x 4' wooden posts.
3. The bearings and distances in degrees and feet between claim corners and to a public land survey monument are as depicted on the map and the location notices.

AMC 440284

RECEIVED
BLM AZ STATE OFFICE
2016 NOV 30 A 9:52
PHOENIX, ARIZONA

LOCATION NOTICE FOR PLACER MINING CLAIM

Amendment BLM Serial #

NOTICE IS HEREBY GIVEN that the GRACE NO. 4 placer mining claim has been located by EDWARD HARRISON Agent for CalPortland Company, whose current mailing address is 2025 E. Financial Way, Glendora, CA 91741

BLM
Date
Stamp

The general course of this claim is North – South and it is situated in Yavapai County, Arizona. This claim is a approximately 1,319 feet in length and 661 feet in width. The total acreage is 20.0 acres. This claim begins at the NW corner of the claim which lies S 89° 31' 48" E a distance of 1,988.78 feet from the NW corner of Section 6, T.9.N, R.5.W, G & SRB & M, which is point No. 1 and the NW corner of the claim, and the point of beginning;

Thence S 89° 31' 52" E a distance of 660.64 feet to point No. 2, which is the NE corner of the claim;

Thence S 0° 22' 50" W a distance of 1,318.88 feet to point No. 3, which is the SE corner of the claim;

Thence N 89° 31' 27" W a distance of 660.62 feet to point No. 4, which is the SW corner of the claim;

Thence N 0° 23' 03" E a distance of 1,318.80 feet to the point of beginning.

The location monument for this claim lies 5ft SE from point no. 1

This claim is marked by monuments at each corner, and the location monument on which this notice is posted.

The monuments are comprised of 1-1/2" x 1-1/2" x 4' wooden posts marked with aluminum tags identifying each post.

This claim lies within the NW4 of Section 6, T.9 N., R.5 W., Gila and Salt River Meridian, Arizona.

The above information is shown on the map of the Grace No. 1 through No. 32 placer claim group that was filed with this location notice at the office of the county recorder of Yavapai County.

DATED AND POSTED on the ground this 12th day of NOVEMBER, 2016.

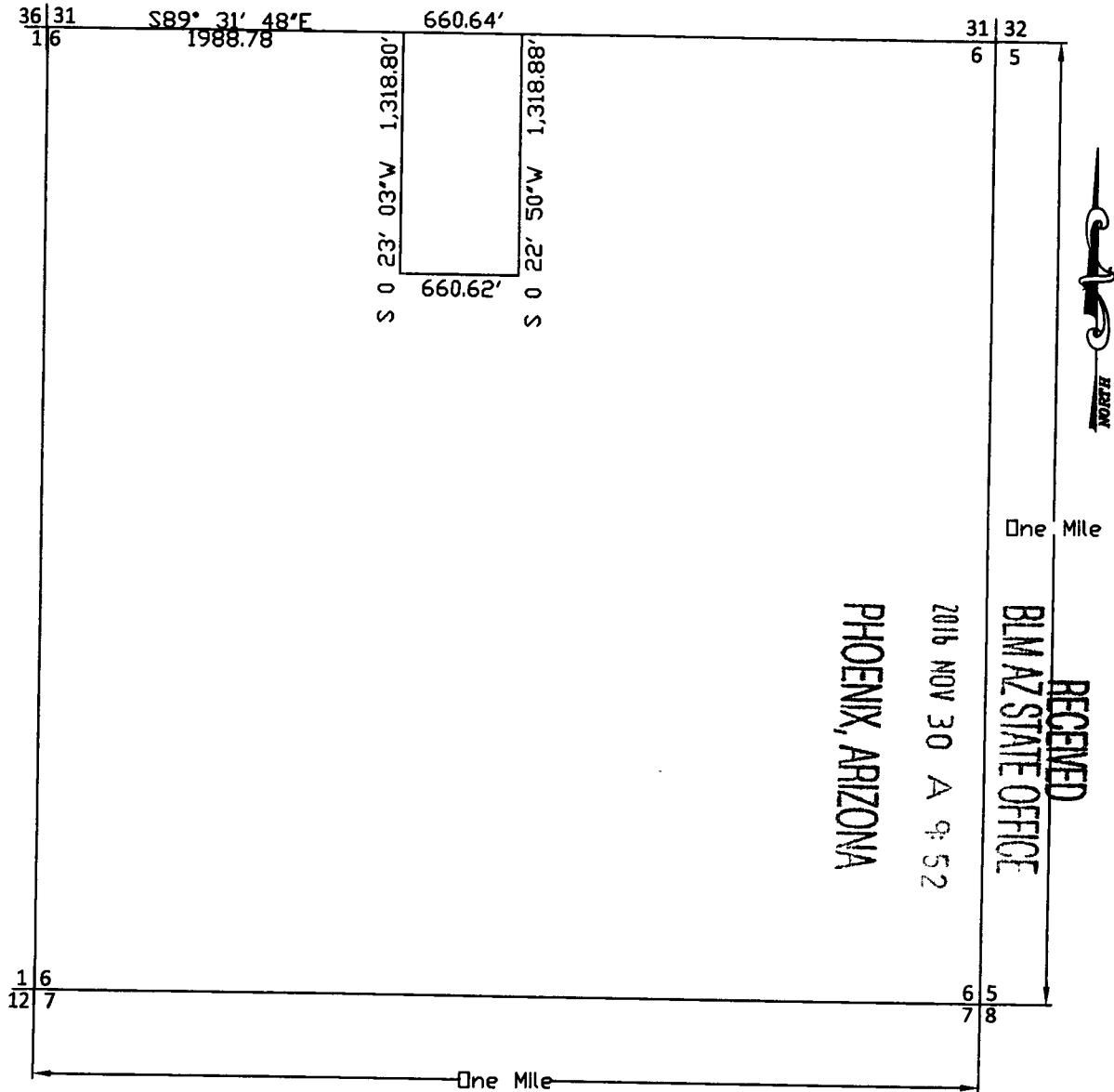
LOCATOR AGENT

Printed Name EDWARD HARRISON

Signature [Handwritten Signature]

ANCI 0205

**MAP OF GRACE NO. 4
PLACER MINING CLAIM
IN SECTION 6, T.9.N, R.5.W, G&SRB&M**



Scale: 1" = 1000 feet

1. The above map depicts the Grace No's 1 through 32 Placer Mining Claims, which are located in:
Section 6, Township 9 N, Range 5 W, Gila and Salt River Base and Meridian, Yavapai County, Arizona.

Total claim acreage is 32 - 20.0 ac claims = 32 x 20 = 640.0 acres.

2. The type of corner and location monuments used are as follows: 1-1/2" x 1-1/2" x 4' wooden posts.
3. The bearings and distances in degrees and feet between claim corners and to a public land survey monument are as depicted on the map and the location notices.

AR14110285

LOCATION NOTICE FOR PLACER MINING CLAIM

Amendment BLM Serial #

NOTICE IS HEREBY GIVEN that the GRACE NO. 5 placer mining claim has been located by Edward Harrison Agent for CalPortland Company, whose current mailing address is 2025 E. Financial Way, Glendora, CA 91741

BLM
Date
Stamp

PHOENIX, ARIZONA

2016 NOV 30 A 9:52

RECEIVED
BLM AZ STATE OFFICE

The general course of this claim is North – South and it is situated in Yavapai County, Arizona. This claim is a approximately 1,319 feet in length and 661 feet in width. The total acreage is 20.0 acres. This claim begins at the NW corner of the claim which lies S 89° 31' 49" E a distance of 2,649.32 feet from the NW corner of Section 6, T.9.N, R.5.W, G & SRB & M, which is point No. 1 and the NW corner of the claim, and the point of beginning;

Thence S 89 ° 32' 14" E a distance of 660.55 feet to point No. 2, which is the NE corner of the claim;

Thence S 0 ° 23' 20" W a distance of 1,319.00 feet to point No. 3, which is the SE corner of the claim;

Thence N 89 ° 31' 37" W a distance of 660.50 feet to point No. 4, which is the SW corner of the claim;

Thence N 0 ° 22' 50" E a distance of 1,318.88 feet to the point of beginning.

The location monument for this claim lies 5 ft SW from point no. 2

This claim is marked by monuments at each corner, and the location monument on which this notice is posted.

The monuments are comprised of 1-1/2" x 1-1/2" x 4' wooden posts marked with aluminum tags identifying each post.

This claim lies within the NE4 of Section 6, T.9 N., R.5 W., Gila and Salt River Meridian, Arizona.

The above information is shown on the map of the Grace No. 1 through No. 32 placer claim group that was filed with this location notice at the office of the county recorder of Yavapai County.

DATED AND POSTED on the ground this 12th day of NOVEMBER, 2016.

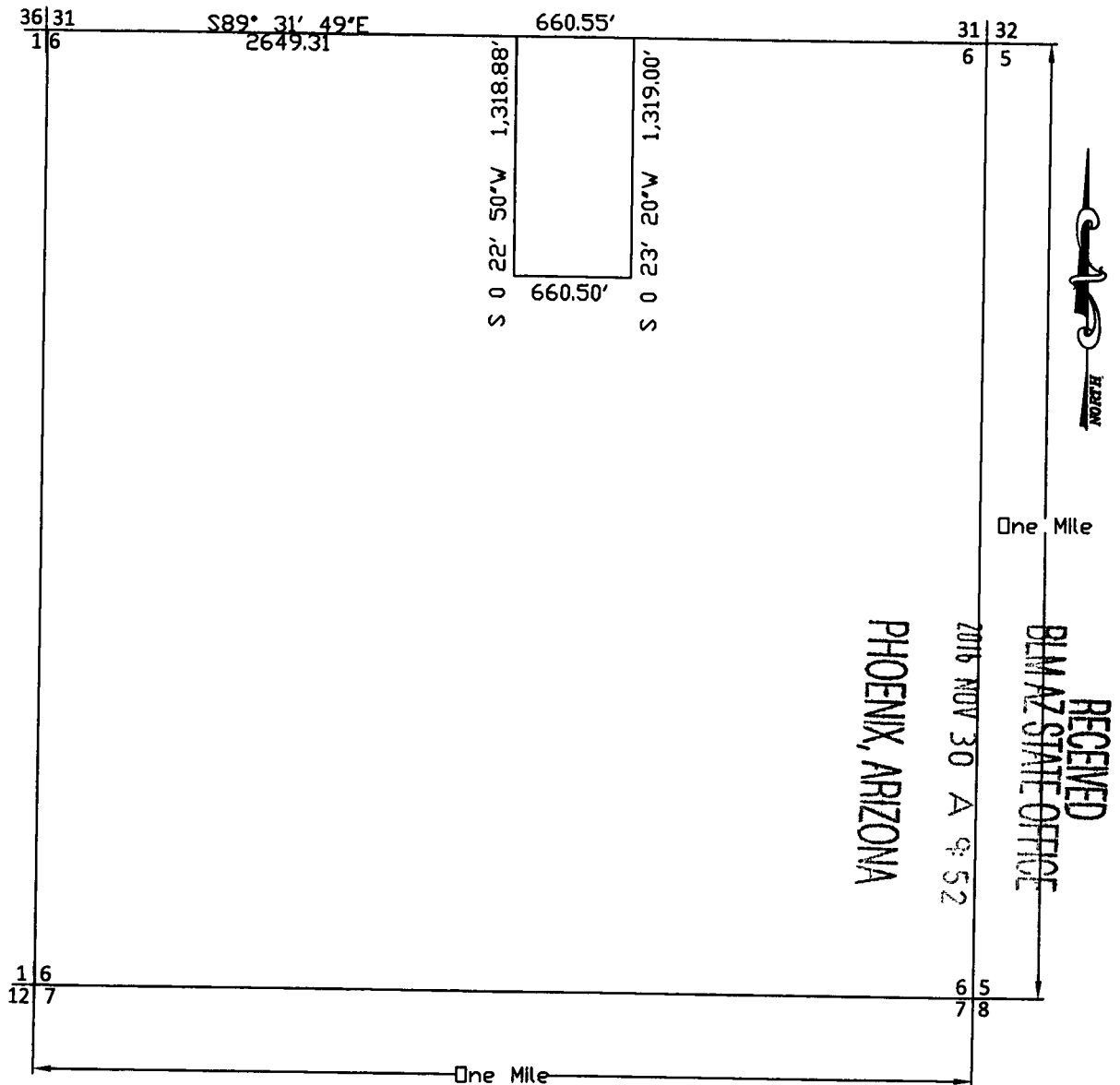
LOCATOR AGENT

Printed Name EDWARD HARRISON

Signature [Handwritten Signature]

ATTCH 0286

**MAP OF GRACE NO. 5
PLACER MINING CLAIM
IN SECTION 6, T.9.N, R.5.W, G&SRB&M**



Scale: 1" = 1000 feet

1. The above map depicts the Grace No's 1 through 32 Placer Mining Claims, which are located in:
Section 6, Township 9 N, Range 5 W, Gila and Salt River Base and Meridian, Yavapai County, Arizona.

Total claim acreage is 32 - 20.0 ac claims = 32 x 20 = 640.0 acres.

2. The type of corner and location monuments used are as follows: 1-1/2" x 1-1/2" x 4' wooden posts.
3. The bearings and distances in degrees and feet between claim corners and to a public land survey monument are as depicted on the map and the location notices.

ATC 140286

RECEIVED
BLM AZ STATE OFFICE

2016 NOV 30 A 9:52

PHOENIX, ARIZONA

LOCATION NOTICE FOR PLACER MINING CLAIM

Amendment BLM Serial #

NOTICE IS HEREBY GIVEN that the GRACE NO. 6 placer mining claim has been located by EDWARD HARRISON Agent for CalPortland Company, whose current mailing address is 2025 E. Financial Way, Glendora, CA 91741

BLM
Date
Stamp

The general course of this claim is North – South and it is situated in Yavapai County, Arizona. This claim is a approximately 1,319 feet in length and 661 feet in width. The total acreage is 20.0 acres. This claim begins at the NW corner of the claim which lies S 89° 31' 54" E a distance of 3,310.01 feet from the NW corner of Section 6, T.9.N, R.5.W, G & SRB & M, which is point No. 1 and the NW corner of the claim, and the point of beginning;
Thence S 89° 32' 14" E a distance of 660.64 feet to point No. 2, which is the NE corner of the claim;
Thence S 0° 23' 51" W a distance of 1,319.12 feet to point No. 3, which is the SE corner of the claim;
Thence N 89° 31' 37" W a distance of 660.38 feet to point No. 4, which is the SW corner of the claim;
Thence N 0° 23' 20" E a distance of 1,319.00 feet to the point of beginning.

The location monument for this claim lies 5ft SE from point no. 1

This claim is marked by monuments at each corner, and the location monument on which this notice is posted. The monuments are comprised of 1-1/2" x 1-1/2" x 4' wooden posts marked with aluminum tags identifying each post. This claim lies within the NE4 of Section 6, T.9 N., R.5 W., Gila and Salt River Meridian, Arizona. The above information is shown on the map of the Grace No. 1 through No. 32 placer claim group that was filed with this location notice at the office of the county recorder of Yavapai County.

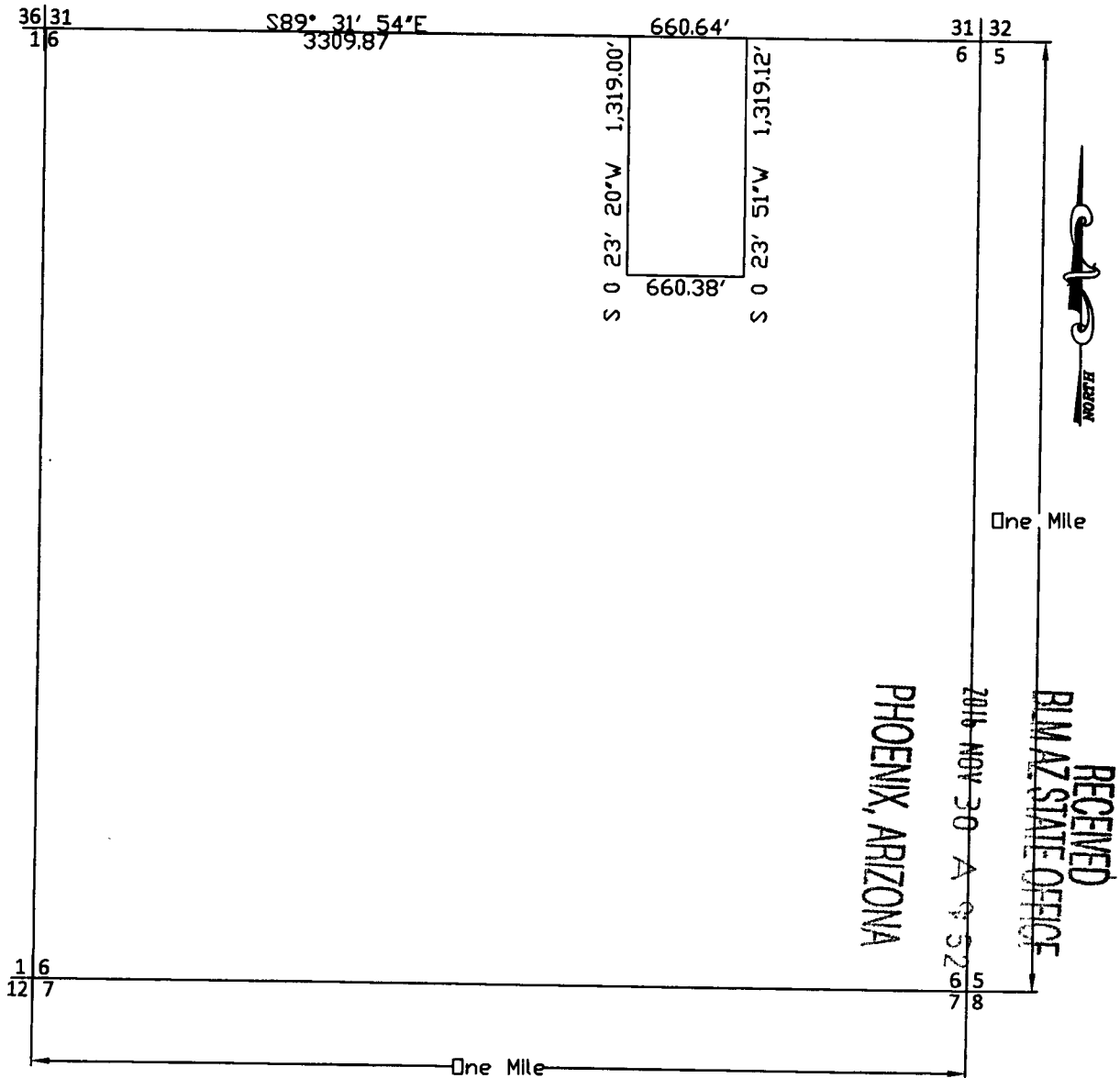
DATED AND POSTED on the ground this 12TH day of NOVEMBER, 2016.

LOCATOR AGENT

Printed Name EDWARD HARRISON
Signature _____

ANCI 00287

**MAP OF GRACE NO. 6
PLACER MINING CLAIM
IN SECTION 6, T.9.N, R.5.W, G&SRB&M**



Scale: 1" = 1000 feet

1. The above map depicts the Grace No's 1 through 32 Placer Mining Claims, which are located in:
Section 6, Township 9 N, Range 5 W, Gila and Salt River Base and Meridian, Yavapai County, Arizona.

Total claim acreage is 32 - 20.0 ac claims = 32 x 20 = 640.0 acres.

2. The type of corner and location monuments used are as follows: 1-1/2" x 1-1/2" x 4' wooden posts.
3. The bearings and distances in degrees and feet between claim corners and to a public land survey monument are as depicted on the map and the location notices.

A110110287

LOCATION NOTICE FOR PLACER MINING CLAIM

Amendment BLM Serial #

NOTICE IS HEREBY GIVEN that the GRACE NO. 7 placer mining claim has been located by EDWARD HARRISON Agent for CalPortland Company, whose current mailing address is 2025 E. Financial Way, Glendora, CA 91741

BLM
Date
Stamp

PHOENIX, ARIZONA

2016 NOV 30 A 9 53

RECEIVED
BLM AZ STATE OFFICE

APR 14 2016

The general course of this claim is North – South and it is situated in Yavapai County, Arizona. This claim is a approximately 1,319 feet in length and 661 feet in width. The total acreage is 20.0 acres. This claim begins at the NW corner of the claim which lies S 89° 31' 58" E a distance of 3,970.73 feet from the NW corner of Section 6, T.9.N, R.5.W, G & SRB & M, which is point No. 1 and the NW corner of the claim, and the point of beginning;

Thence S 89° 32' 19" E a distance of 660.45 feet to point No. 2, which is the NE corner of the claim;
Thence S 0° 24' 27" W a distance of 1,319.23 feet to point No. 3, which is the SE corner of the claim;
Thence N 89° 31' 42" W a distance of 660.37 feet to point No. 4, which is the SW corner of the claim;
Thence N 0° 23' 51" E a distance of 1,319.12 feet to the point of beginning.

The location monument for this claim lies 5ft SW from point no. 2

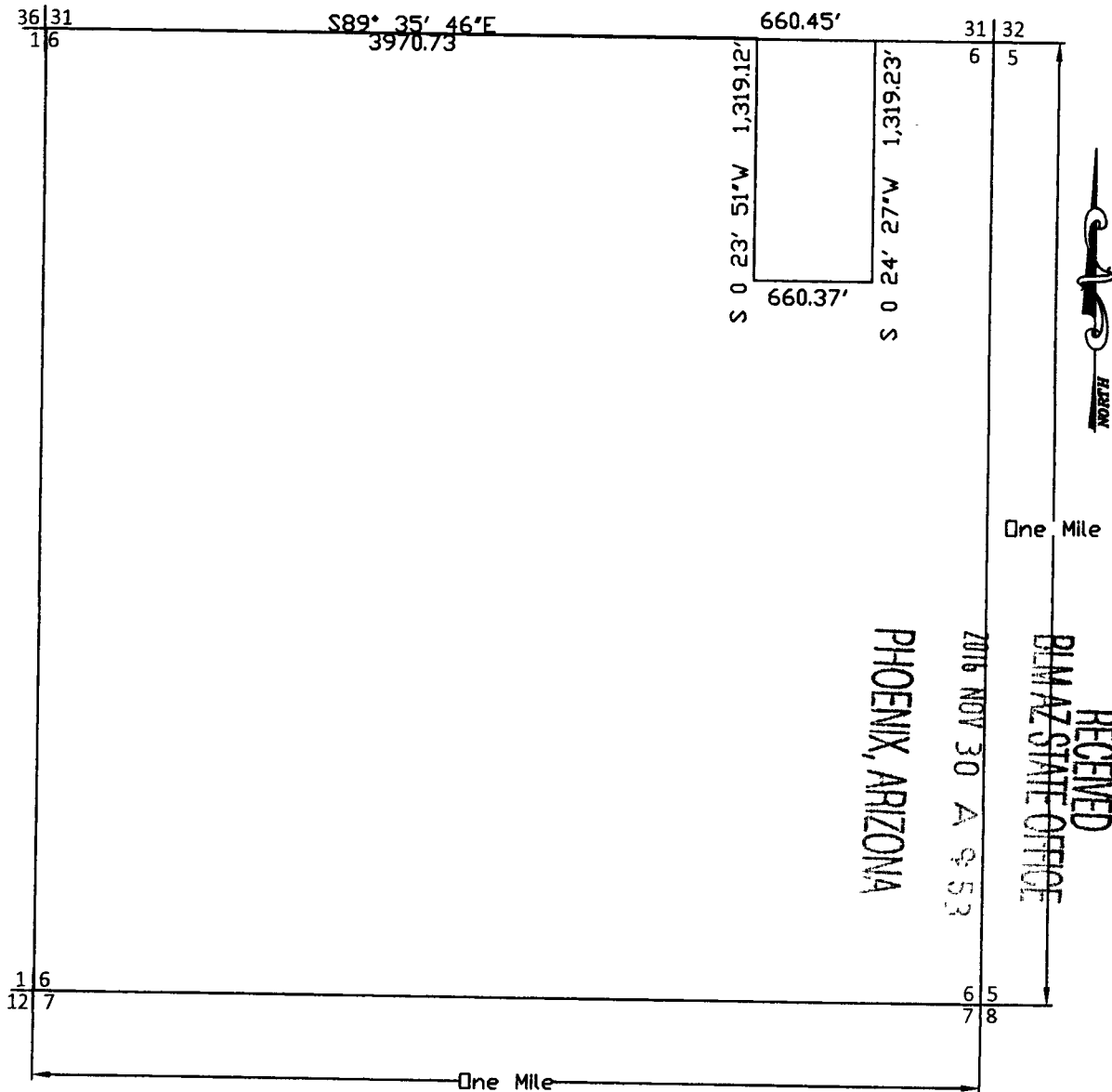
This claim is marked by monuments at each corner, and the location monument on which this notice is posted. The monuments are comprised of 1-1/2" x 1-1/2" x 4' wooden posts marked with aluminum tags identifying each post. This claim lies within the NE4 of Section 6, T.9 N., R.5 W., Gila and Salt River Meridian, Arizona. The above information is shown on the map of the Grace No. 1 through No. 32 placer claim group that was filed with this location notice at the office of the county recorder of Yavapai County.

DATED AND POSTED on the ground this 12TH day of NOVEMBER, 2016

LOCATOR AGENT

Printed Name EDWARD HARRISON
Signature [Handwritten Signature]

MAP OF GRACE NO. 7
 PLACER MINING CLAIM
 IN SECTION 6, T.9.N, R.5.W, G&SRB&M



Scale: 1" = 1000 feet

1. The above map depicts the Grace No's 1 through 32 Placer Mining Claims, which are located in:
 Section 6, Township 9 N, Range 5 W, Gila and Salt River Base and Meridian, Yavapai County,
 Arizona.

Total claim acreage is 32 - 20.0 ac claims = 32 x 20 = 640.0 acres.

2. The type of corner and location monuments used are as follows: 1-1/2" x 1-1/2" x 4' wooden posts.
3. The bearings and distances in degrees and feet between claim corners and to a public land survey monument are as depicted on the map and the location notices.

ARIC440288

RECEIVED
BLM AZ STATE OFFICE
2016 NOV 30 A 9:53
PHOENIX, ARIZONA

LOCATION NOTICE FOR PLACER MINING CLAIM

Amendment BLM Serial #

NOTICE IS HEREBY GIVEN that the GRACE NO. 8 placer mining claim has been located by EDWARD HARRISON Agent for CalPortland Company, whose current mailing address is 2025 E. Financial Way, Glendora, CA 91741

BLM
Date
Stamp

The general course of this claim is North - South and it is situated in Yavapai County, Arizona. This claim is a approximately 1,319 feet in length and 661 feet in width. The total acreage is 20.0 acres. This claim begins at the NW corner of the claim which lies S 89° 32' 01" E a distance of 4,631.19 feet from the NW corner of Section 6, T.9.N, R.5.W, G & SRB & M, which is point No. 1 and the NW corner of the claim, and the point of beginning;

Thence S 89° 32' 19" E a distance of 660.47 feet to point No. 2, which is the NE corner of the claim;

Thence S 0° 25' 02" W a distance of 1,319.35 feet to point No. 3, which is the SE corner of the claim;

Thence N 89° 31' 42" W a distance of 660.24 feet to point No. 4, which is the SW corner of the claim;

Thence N 0° 24' 27" E a distance of 1,319.23 feet to the point of beginning.

The location monument for this claim lies 5ft SE from point no. 1

This claim is marked by monuments at each corner, and the location monument on which this notice is posted.

The monuments are comprised of 1-1/2" x 1-1/2" x 4' wooden posts marked with aluminum tags identifying each post.

This claim lies within the NE4 of Section 6, T.9 N., R.5 W., Gila and Salt River Meridian, Arizona.

The above information is shown on the map of the Grace No. 1 through No. 32 placer claim group that was filed with this location notice at the office of the county recorder of Yavapai County.

DATED AND POSTED on the ground this 12TH day of NOVEMBER, 2016.

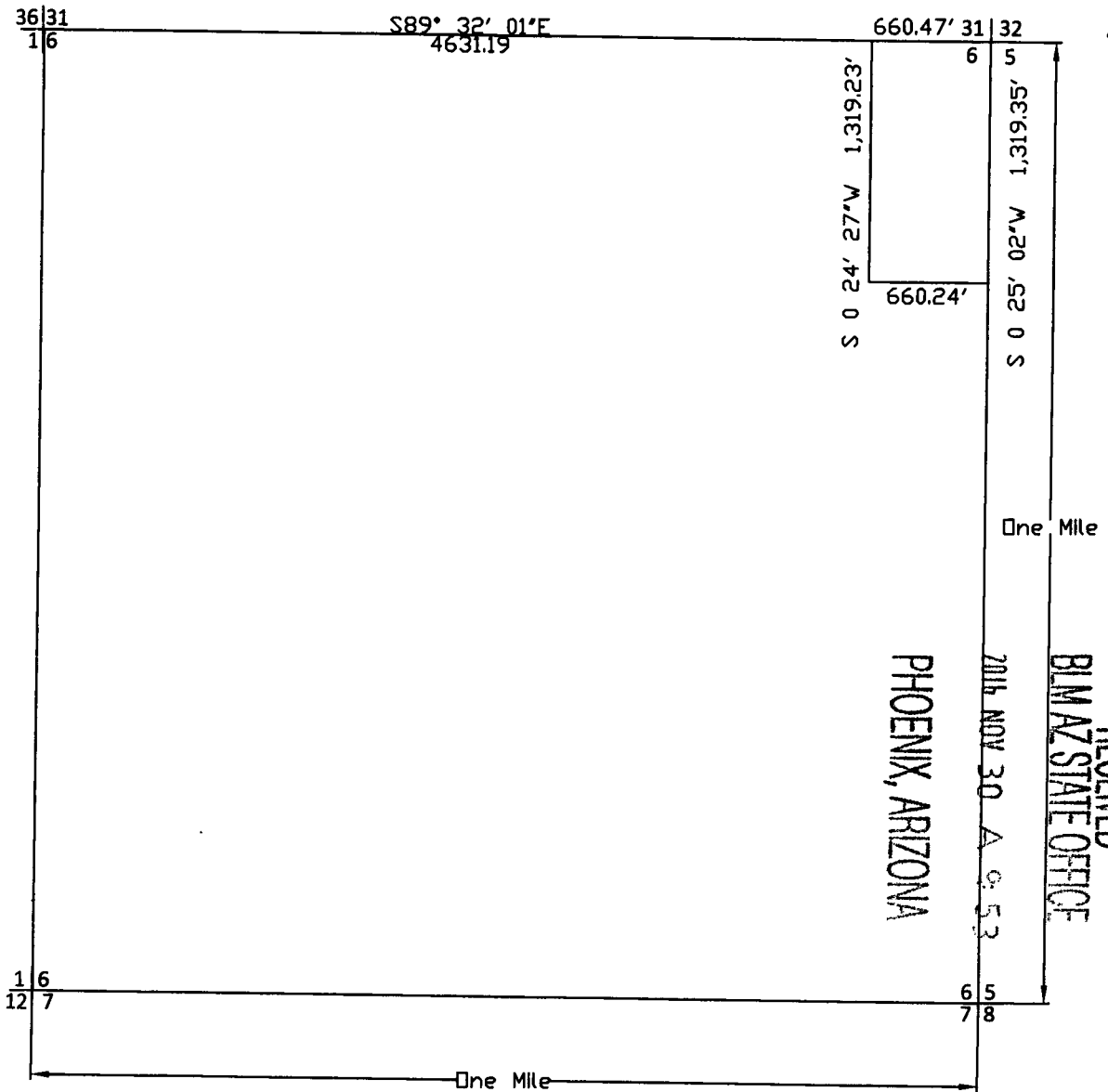
LOCATOR AGENT

Printed Name EDWARD HARRISON

Signature [Handwritten Signature]

AMC 1149289

**MAP OF GRACE NO. 8
PLACER MINING CLAIM
IN SECTION 6, T.9.N, R.5.W, G&SRB&M**



Scale: 1" = 1000 feet

1. The above map depicts the Grace No's 1 through 32 Placer Mining Claims, which are located in:
Section 6, Township 9 N, Range 5 W, Gila and Salt River Base and Meridian, Yavapai County, Arizona.

Total claim acreage is 32 - 20.0 ac claims = 32 x 20 = 640.0 acres.

2. The type of corner and location monuments used are as follows: 1-1/2" x 1-1/2" x 4' wooden posts.
3. The bearings and distances in degrees and feet between claim corners and to a public land survey monument are as depicted on the map and the location notices.

ATTACHED 0289

LOCATION NOTICE FOR PLACER MINING CLAIM

Amendment BLM Serial #

NOTICE IS HEREBY GIVEN that the GRACE NO. 9 placer mining claim has been located by EDWARD HARRISON Agent for CalPortland Company, whose current mailing address is 2025 E. Financial Way, Glendora, CA 91741

BLM
Date
Stamp

PHOENIX, ARIZONA

2016 NOV 30 A 9:53

RECEIVED
BLM AZ STATE OFFICE

The general course of this claim is North – South and it is situated in Yavapai County, Arizona. This claim is a approximately 1,319 feet in length and 661 feet in width. The total acreage is 20.0 acres. This claim begins at the NW corner of the claim which lies S 0° 5' 40" W a distance of 1,318.62 feet from the NW corner of Section 6, T.9.N, R.5.W, G & SRB & M, which is point No. 1 and the NW corner of the claim, and the point of beginning;

Thence S 89 ° 31' 26" E a distance of 660.74 feet to point No. 2, which is the NE corner of the claim;

Thence S 0 ° 23' 34" W a distance of 1,318.65 feet to point No. 3, which is the SE corner of the claim;

Thence N 89 ° 31' 07" W a distance of 660.64 feet to point No. 4, which is the SW corner of the claim;

Thence N 0 ° 23' 52" E a distance of 1,318.59 feet to the point of beginning.

The location monument for this claim lies 5ft SW from point no. 2

This claim is marked by monuments at each corner, and the location monument on which this notice is posted.

The monuments are comprised of 1-1/2" x 1-1/2" x 4' wooden posts marked with aluminum tags identifying each post.

This claim lies within the NW4 of Section 6, T.9 N., R.5 W., Gila and Salt River Meridian, Arizona.

The above information is shown on the map of the Grace No. 1 through No. 32 placer claim group that was filed with this location notice at the office of the county recorder of Yavapai County.

DATED AND POSTED on the ground this 12th day of NOVEMBER, 2016

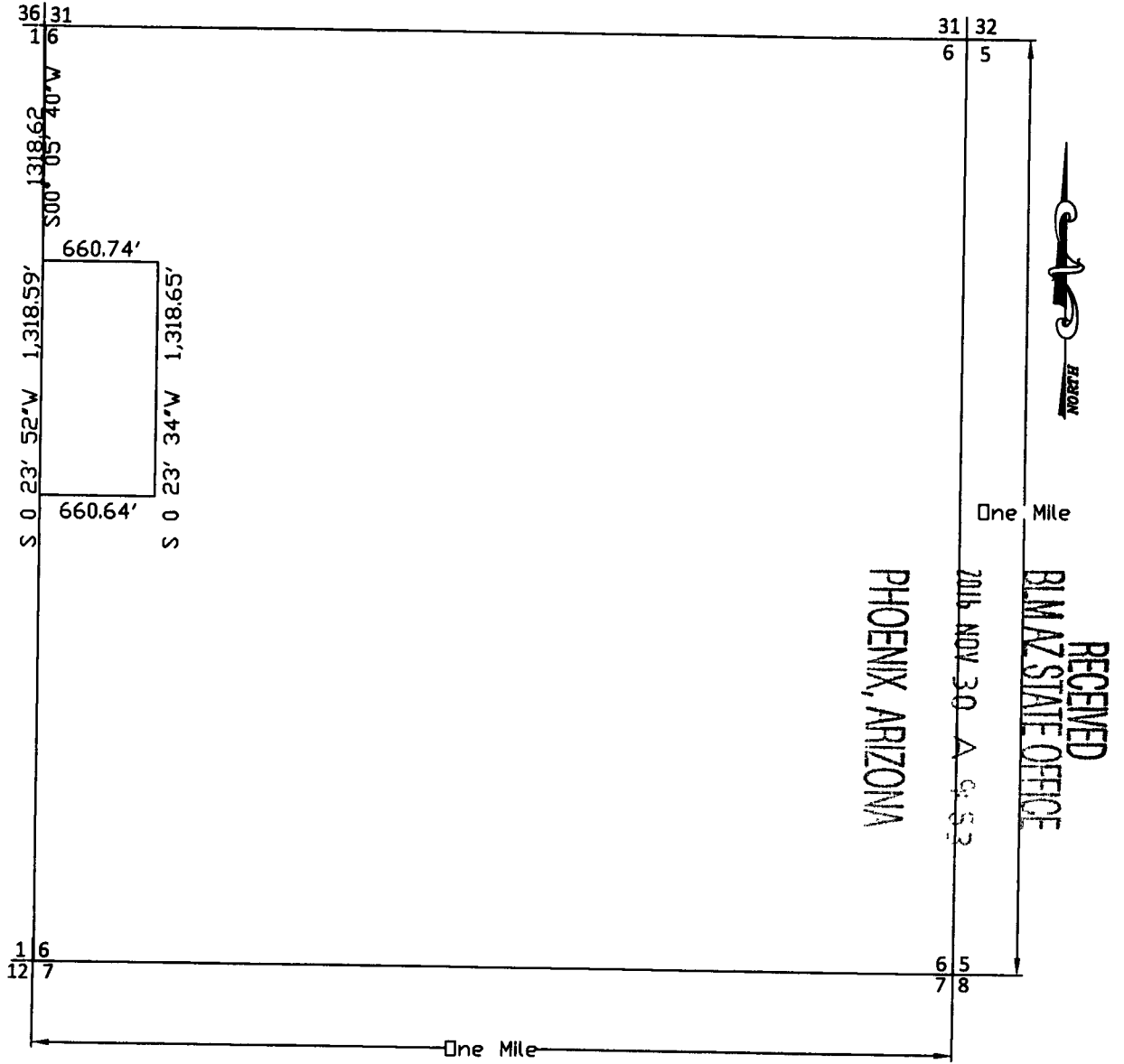
LOCATOR AGENT

Printed Name EDWARD HARRISON

Signature [Handwritten Signature]

AMC 440290

**MAP OF GRACE NO. 9
PLACER MINING CLAIM
IN SECTION 6, T.9.N, R.5.W, G&SRB&M**



Scale: 1" = 1000 feet

1. The above map depicts the Grace No's 1 through 32 Placer Mining Claims, which are located in:
Section 6, Township 9 N, Range 5 W, Gila and Salt River Base and Meridian, Yavapai County, Arizona.

Total claim acreage is 32 - 20.0 ac claims = 32 x 20 = 640.0 acres.

2. The type of corner and location monuments used are as follows: 1-1/2" x 1-1/2" x 4' wooden posts.
3. The bearings and distances in degrees and feet between claim corners and to a public land survey monument are as depicted on the map and the location notices.

ARIZONA

RECEIVED
BIMAZ STATE OFFICE

2016 NOV 30 A 9:53

PHOENIX, ARIZONA

LOCATION NOTICE FOR PLACER MINING CLAIM

Amendment BLM Serial #

NOTICE IS HEREBY GIVEN that the GRACE NO. 10 placer mining claim has been located by EDWARD HARRISON Agent for CalPortland Company, whose current mailing address is 2025 E. Financial Way, Glendora, CA 91741

BLM
Date
Stamp

PHOENIX, ARIZONA

2016 NOV 30 A 9:52

RECEIVED
BLM AZ STATE OFFICE

The general course of this claim is North – South and it is situated in Yavapai County, Arizona.

This claim is a approximately 1,319 feet in length and 661 feet in width. The total acreage is 20.0 acres.

This claim begins at the NW corner of the claim which lies S 26° 26' 37" E a distance of 1,478.83 feet from the NW corner of Section 6, T.9.N, R.5.W, G & SRB & M, which is point No. 1 and the NW corner of the claim, and the point of beginning;

Thence S 89 ° 31' 26" E a distance of 660.71 feet to point No. 2, which is the NE corner of the claim;

Thence S 0 ° 23' 16" W a distance of 1,318.72 feet to point No. 3, which is the SE corner of the claim;

Thence N 89 ° 31' 07" W a distance of 660.61 feet to point No. 4, which is the SW corner of the claim;

Thence N 0 ° 23' 34" E a distance of 1,318.65 feet to the point of beginning.

The location monument for this claim lies 15ft SE from point no. 1

This claim is marked by monuments at each corner, and the location monument on which this notice is posted.

The monuments are comprised of 1-1/2" x 1-1/2" x 4' wooden posts marked with aluminum tags identifying each post.

This claim lies within the NW4 of Section 6, T.9 N., R.5 W., Gila and Salt River Meridian, Arizona.

The above information is shown on the map of the Grace No. 1 through No. 32 placer claim group that was filed with this location notice at the office of the county recorder of Yavapai County.

DATED AND POSTED on the ground this 12th day of NOVEMBER, 2016.

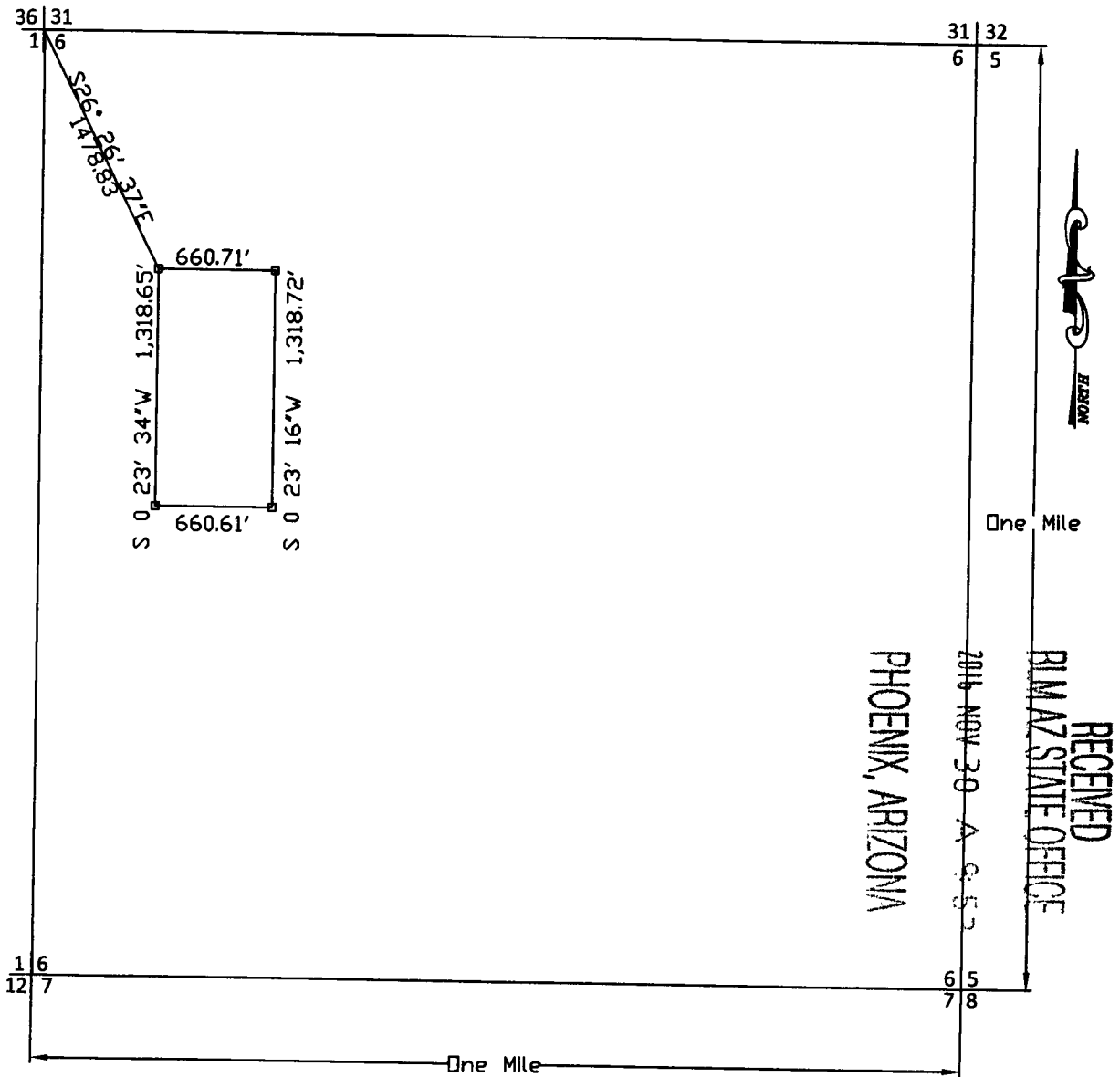
LOCATOR AGENT

Printed Name EDWARD HARRISON

Signature [Handwritten Signature]

AR101110291

**MAP OF GRACE NO. 10
PLACER MINING CLAIM
IN SECTION 6, T.9.N, R.5.W, G&SRB&M**



Scale: 1" = 1000 feet

1. The above map depicts the Grace No's 1 through 32 Placer Mining Claims, which are located in:
Section 6, Township 9 N, Range 5 W, Gila and Salt River Base and Meridian, Yavapai County, Arizona.

Total claim acreage is 32 - 20.0 ac claims = 32 x 20 = 640.0 acres.

2. The type of corner and location monuments used are as follows: 1-1/2" x 1-1/2" x 4' wooden posts.
3. The bearings and distances in degrees and feet between claim corners and to a public land survey monument are as depicted on the map and the location notices.

AMC 440291

LOCATION NOTICE FOR PLACER MINING CLAIM

Amendment BLM Serial #

NOTICE IS HEREBY GIVEN that the GRACE NO. 11 placer mining claim has been located by EDWARD HARRISON Agent for CalPortland Company, whose current mailing address is 2025 E. Financial Way, Glendora, CA 91741

BLM
Date
Stamp

RECEIVED
BLM AZ STATE OFFICE
2016 NOV 30 A 9:53
PHOENIX, ARIZONA

The general course of this claim is North – South and it is situated in Yavapai County, Arizona.
This claim is a approximately 1,319 feet in length and 661 feet in width. The total acreage is 20.0 acres.
This claim begins at the NW corner of the claim which lies S 44° 46' 33" E a distance of 1,873.02 feet from the NW corner of Section 6, T.9.N, R.5.W, G & SRB & M, which is point No. 1 and the NW corner of the claim, and the point of beginning;
Thence S 89 ° 31' 27" E a distance of 660.66 feet to point No. 2, which is the NE corner of the claim;
Thence S 0 ° 23' 00" W a distance of 1,318.80 feet to point No. 3, which is the SE corner of the claim;
Thence N 89 ° 31' 02" W a distance of 660.58 feet to point No. 4, which is the SW corner of the claim;
Thence N 0 ° 23' 16" E a distance of 1,318.72 feet to the point of beginning.

The location monument for this claim lies 5ft SW from point no. 2

This claim is marked by monuments at each corner, and the location monument on which this notice is posted.
The monuments are comprised of 1-1/2" x 1-1/2" x 4' wooden posts marked with aluminum tags identifying each post.
This claim lies within the NW4 of Section 6, T.9 N., R.5 W., Gila and Salt River Meridian, Arizona.
The above information is shown on the map of the Grace No. 1 through No. 32 placer claim group that was filed with this location notice at the office of the county recorder of Yavapai County.

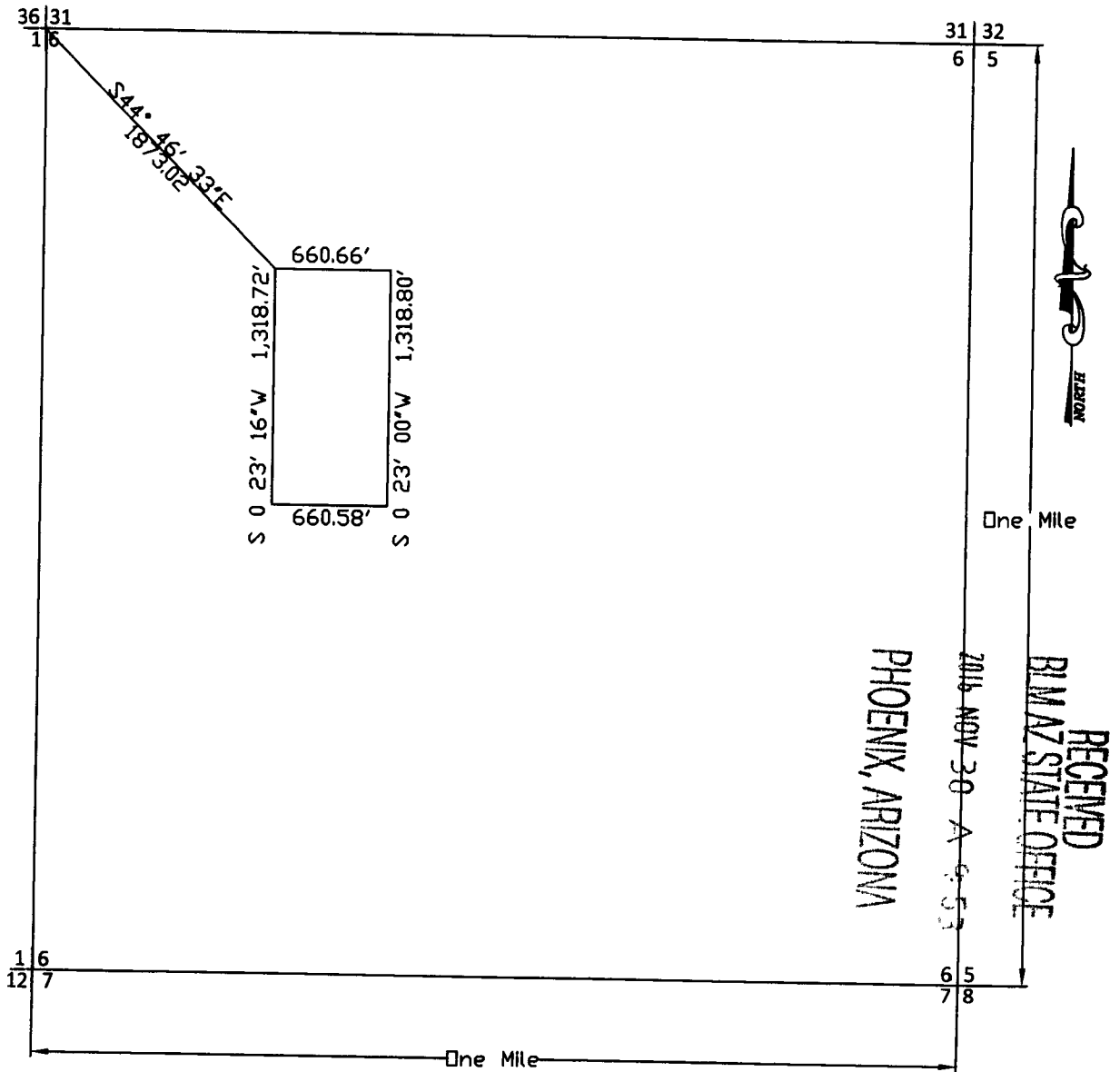
DATED AND POSTED on the ground this 12TH day of NOVEMBER, 2016.

LOCATOR AGENT

Printed Name EDWARD HARRISON
Signature [Handwritten Signature]

ANCI 0292

**MAP OF GRACE NO. 11
PLACER MINING CLAIM
IN SECTION 6, T.9.N, R.5.W, G&SRB&M**



Scale: 1" = 1000 feet

1. The above map depicts the Grace No's 1 through 32 Placer Mining Claims, which are located in:
Section 6, Township 9 N, Range 5 W, Gila and Salt River Base and Meridian, Yavapai County, Arizona.

Total claim acreage is 32 - 20.0 ac claims = 32 x 20 = 640.0 acres.

2. The type of corner and location monuments used are as follows: 1-1/2" x 1-1/2" x 4' wooden posts.
3. The bearings and distances in degrees and feet between claim corners and to a public land survey monument are as depicted on the map and the location notices.

ATC 440292

LOCATION NOTICE FOR PLACER MINING CLAIM

Amendment BLM Serial #

NOTICE IS HEREBY GIVEN that the GRACE NO. 12 placer mining claim has been located by EDWARD HARRISON Agent for CalPortland Company, whose current mailing address is 2025 E. Financial Way, Glendora, CA 91741

BLM
Date
Stamp

RECEIVED
BLM AZ STATE OFFICE
2016 NOV 30 A 9:53
PHOENIX, ARIZONA

ATTACHED 0293

The general course of this claim is North – South and it is situated in Yavapai County, Arizona.
This claim is a approximately 1,319 feet in length and 661 feet in width. The total acreage is 20.0 acres.
This claim begins at the NW corner of the claim which lies S 56° 0' 26" E a distance of 2,387.95 feet from the NW corner of Section 6, T.9.N, R.5.W, G & SRB & M, which is point No. 1 and the NW corner of the claim, and the point of beginning;
Thence S 89° 31' 27" E a distance of 660.62 feet to point No. 2, which is the NE corner of the claim;
Thence S 0° 22' 45" W a distance of 1,318.88 feet to point No. 3, which is the SE corner of the claim;
Thence N 89° 31' 02" W a distance of 660.54 feet to point No. 4, which is the SW corner of the claim;
Thence N 0° 23' 00" E a distance of 1,318.80 feet to the point of beginning.

The location monument for this claim lies 5 ft SE from point no. 1

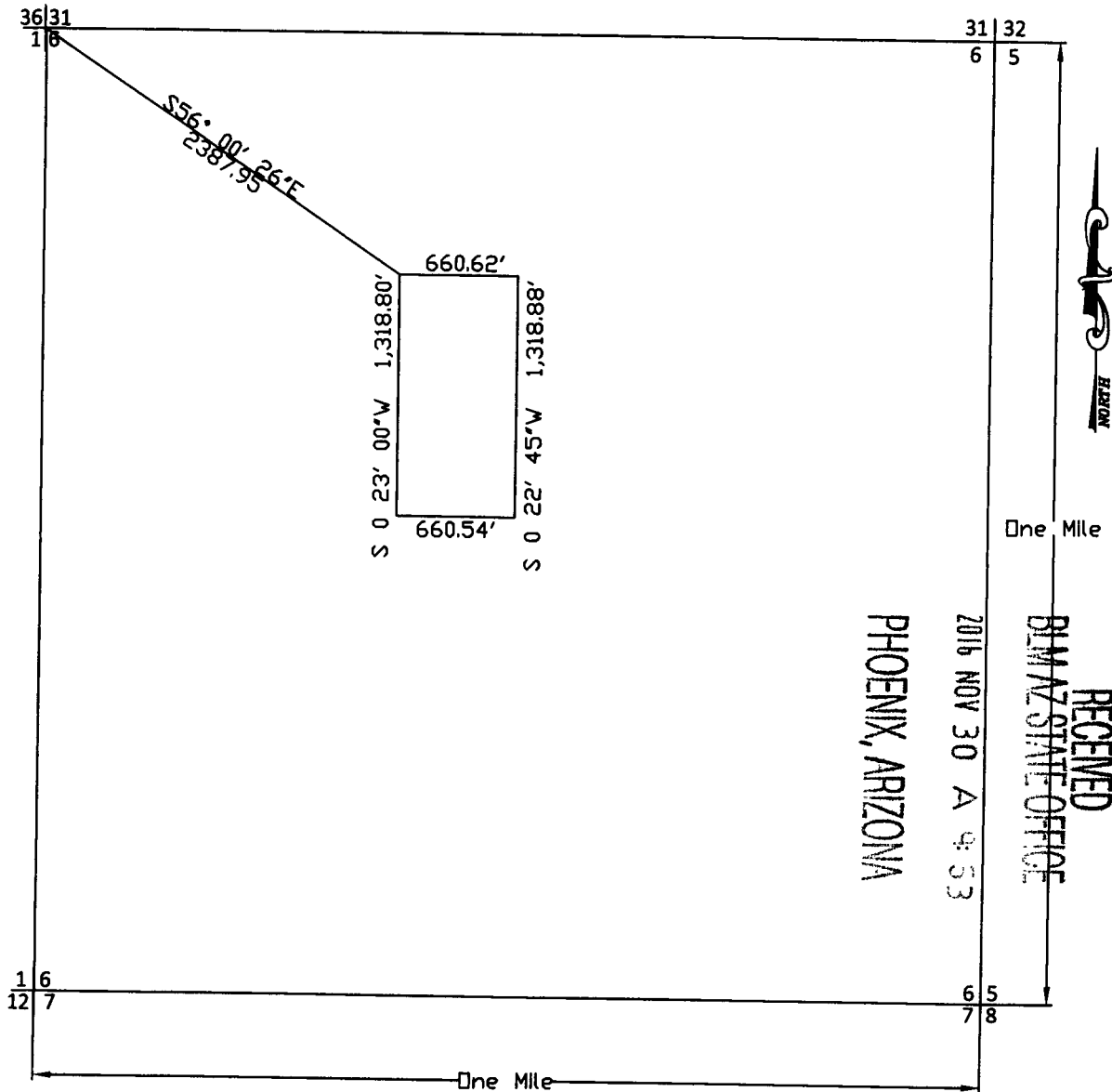
This claim is marked by monuments at each corner, and the location monument on which this notice is posted.
The monuments are comprised of 1-1/2" x 1-1/2" x 4' wooden posts marked with aluminum tags identifying each post.
This claim lies within the NW4 of Section 6, T.9 N., R.5 W., Gila and Salt River Meridian, Arizona.
The above information is shown on the map of the Grace No. 1 through No. 32 placer claim group that was filed with this location notice at the office of the county recorder of Yavapai County.

DATED AND POSTED on the ground this 12TH day of NOVEMBER, 2016.

LOCATOR AGENT

Printed Name EDWARD HARRISON
Signature [Handwritten Signature]

**MAP OF GRACE NO. 12
PLACER MINING CLAIM
IN SECTION 6, T.9.N, R.5.W, G&SRB&M**



Scale: 1" = 1000 feet

1. The above map depicts the Grace No's 1 through 32 Placer Mining Claims, which are located in:
Section 6, Township 9 N, Range 5 W, Gila and Salt River Base and Meridian, Yavapai County, Arizona.

Total claim acreage is 32 - 20.0 ac claims = 32 x 20 = 640.0 acres.

2. The type of corner and location monuments used are as follows: 1-1/2" x 1-1/2" x 4' wooden posts.
3. The bearings and distances in degrees and feet between claim corners and to a public land survey monument are as depicted on the map and the location notices.

ANCI 110293

RECEIVED
BLM AZ STATE OFFICE

2016 NOV 30 A 9:53

PHOENIX, ARIZONA

LOCATION NOTICE FOR PLACER MINING CLAIM

Amendment BLM Serial #

NOTICE IS HEREBY GIVEN that the GRACE NO. 13 placer mining claim has been located by EDWARD HARRISON Agent for CalPortland Company, whose current mailing address is 2025 E. Financial Way, Glendora, CA 91741

BLM
Date
Stamp

APC 119294

The general course of this claim is North – South and it is situated in Yavapai County, Arizona. This claim is a approximately 1,319 feet in length and 661 feet in width. The total acreage is 20.0 acres. This claim begins at the NW corner of the claim which lies S 63° 4' 59" E a distance of 2,961.28 feet from the NW corner of Section 6, T.9.N, R.5.W, G & SRB & M, which is point No. 1 and the NW corner of the claim, and the point of beginning;

Thence S 89° 31' 37" E a distance of 660.50 feet to point No. 2, which is the NE corner of the claim;
Thence S 0° 23' 20" W a distance of 1,319.00 feet to point No. 3, which is the SE corner of the claim;
Thence N 89° 31' 00" W a distance of 660.56 feet to point No. 4, which is the SW corner of the claim;
Thence N 0° 22' 45" E a distance of 1,318.88 feet to the point of beginning.

The location monument for this claim lies 5ft SW from point no. 2

This claim is marked by monuments at each corner, and the location monument on which this notice is posted. The monuments are comprised of 1-1/2" x 1-1/2" x 4' wooden posts marked with aluminum tags identifying each post. This claim lies within the NE4 of Section 6, T.9 N., R.5 W., Gila and Salt River Meridian, Arizona.

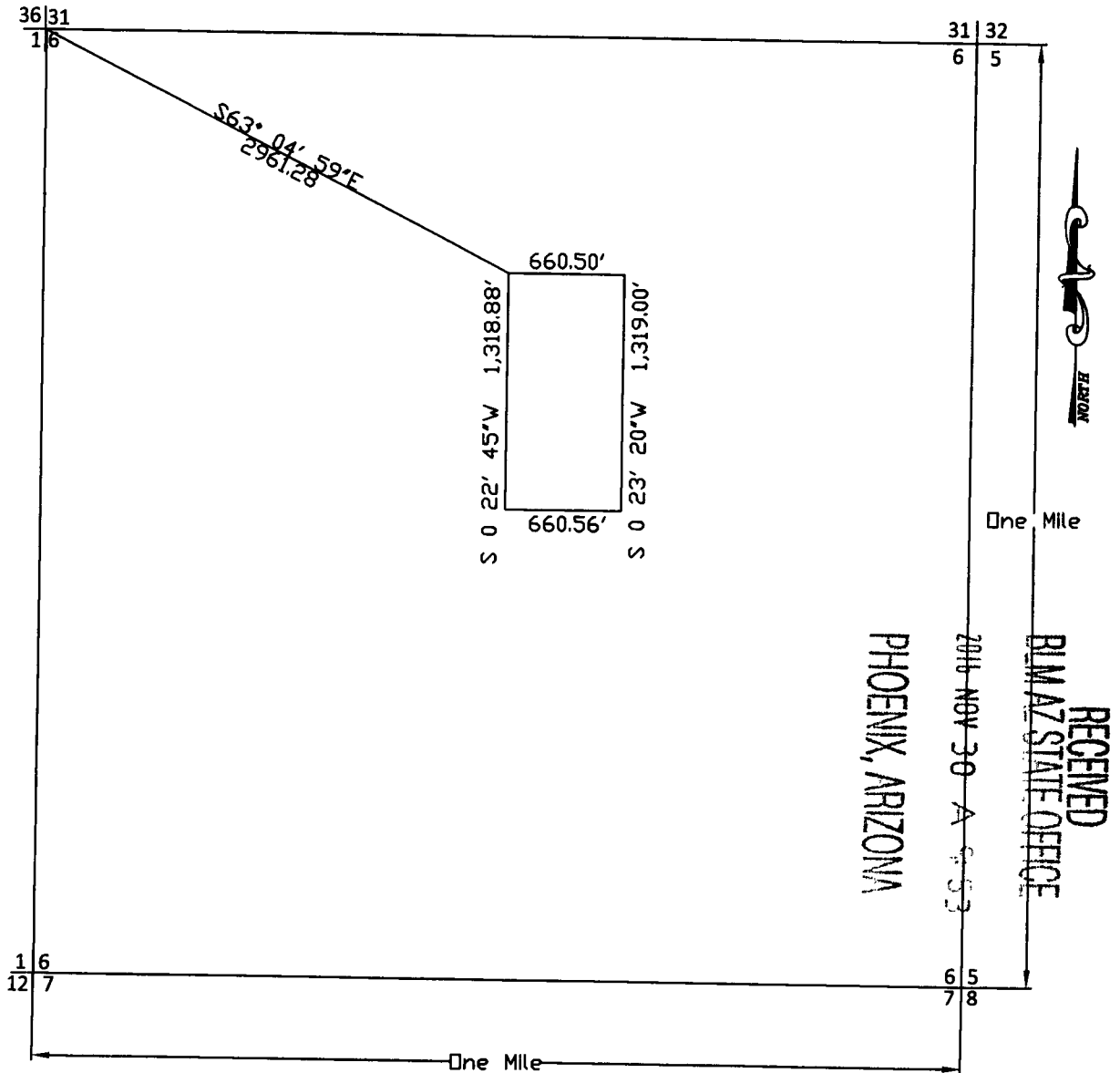
The above information is shown on the map of the Grace No. 1 through No. 32 placer claim group that was filed with this location notice at the office of the county recorder of Yavapai County.

DATED AND POSTED on the ground this 12TH day of NOVEMBER, 2016.

LOCATOR AGENT

Printed Name EDWARD HARRISON
Signature [Handwritten Signature]

**MAP OF GRACE NO. 13
PLACER MINING CLAIM
IN SECTION 6, T.9.N, R.5.W, G&SRB&M**



Scale: 1" = 1000 feet

1. The above map depicts the Grace No's 1 through 32 Placer Mining Claims, which are located in:
Section 6, Township 9 N, Range 5 W, Gila and Salt River Base and Meridian, Yavapai County, Arizona.

Total claim acreage is 32 - 20.0 ac claims = 32 x 20 = 640.0 acres.
2. The type of corner and location monuments used are as follows: 1-1/2" x 1-1/2" x 4' wooden posts.
3. The bearings and distances in degrees and feet between claim corners and to a public land survey monument are as depicted on the map and the location notices.

110119294

LOCATION NOTICE FOR PLACER MINING CLAIM

Amendment BLM Serial #

NOTICE IS HEREBY GIVEN that the GRACE NO. 14 placer mining claim has been located by EDWARD HARRISON Agent for CalPortland Company, whose current mailing address is 2025 E. Financial Way, Glendora, CA 91741

BLM
Date
Stamp

PHOENIX, ARIZONA

2016 NOV 30 A 9:33

RECEIVED
BLM AZ STATE OFFICE

The general course of this claim is North – South and it is situated in Yavapai County, Arizona.
This claim is a approximately 1,319 feet in length and 661 feet in width. The total acreage is 20.0 acres.
This claim begins at the NW corner of the claim which lies S 67° 48' 58" E a distance of 3,564.83 feet from the NW corner of Section 6, T.9.N, R.5.W, G & SRB & M, which is point No. 1 and the NW corner of the claim, and the point of beginning;
Thence S 89° 31' 37" E a distance of 660.38 feet to point No. 2, which is the NE corner of the claim;
Thence S 0° 23' 56" W a distance of 1,319.12 feet to point No. 3, which is the SE corner of the claim;
Thence N 89° 31' 00" W a distance of 660.57 feet to point No. 4, which is the SW corner of the claim;
Thence N 0° 23' 20" E a distance of 1,319.00 feet to the point of beginning.

The location monument for this claim lies 5 ft SE from point no. 1

This claim is marked by monuments at each corner, and the location monument on which this notice is posted.
The monuments are comprised of 1-1/2" x 1-1/2" x 4' wooden posts marked with aluminum tags identifying each post.
This claim lies within the NE4 of Section 6, T.9 N., R.5 W., Gila and Salt River Meridian, Arizona.

The above information is shown on the map of the Grace No. 1 through No. 32 placer claim group that was filed with this location notice at the office of the county recorder of Yavapai County.

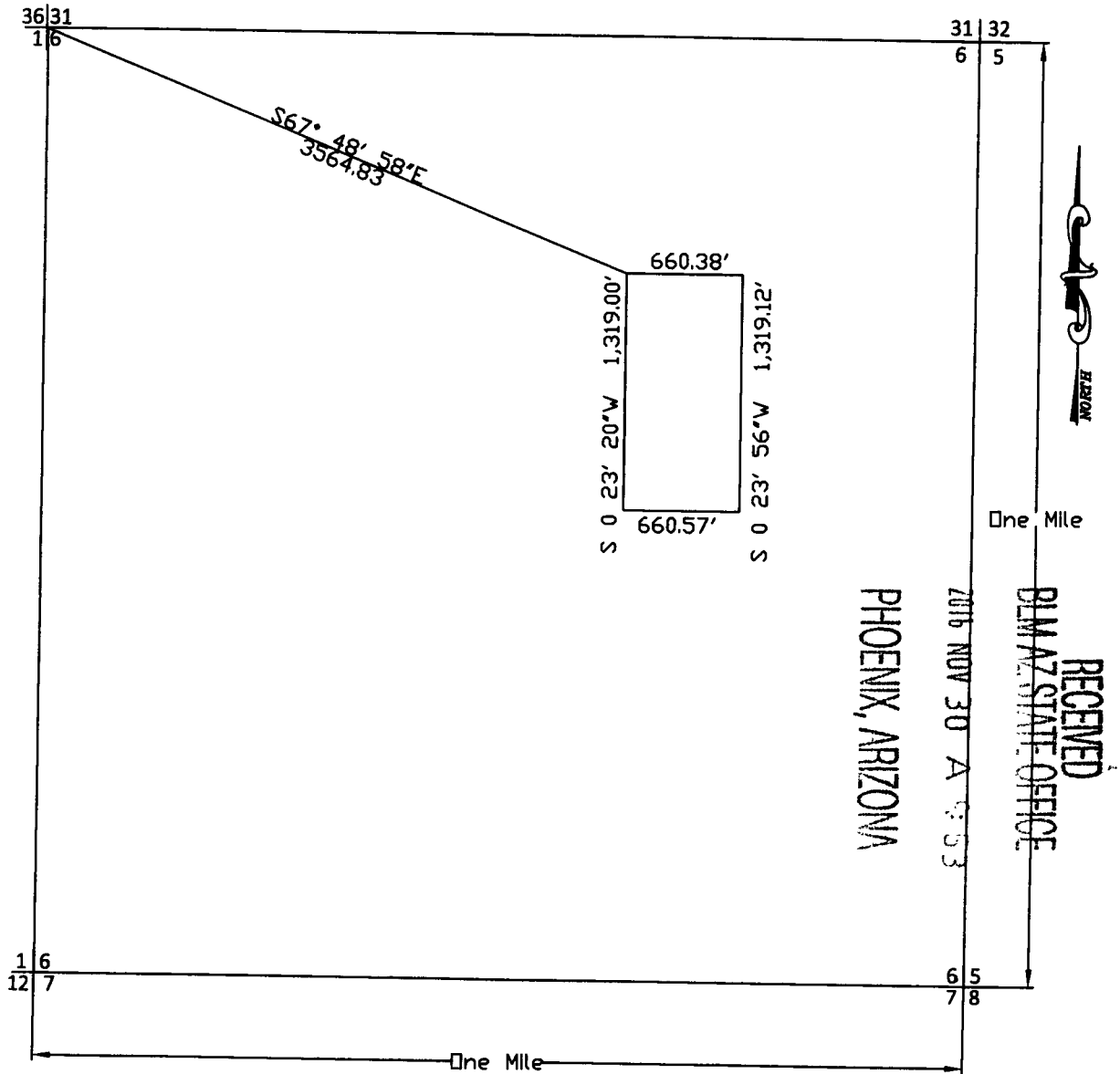
DATED AND POSTED on the ground this 12TH day of NOVEMBER, 2016.

LOCATOR AGENT

Printed Name EDWARD HARRISON
Signature [Handwritten Signature]

ARHC440295

MAP OF GRACE NO. 14
 PLACER MINING CLAIM
 IN SECTION 6, T.9.N, R.5.W, G&SRB&M



Scale: 1" = 1000 feet

1. The above map depicts the Grace No's 1 through 32 Placer Mining Claims, which are located in:
 Section 6, Township 9 N, Range 5 W, Gila and Salt River Base and Meridian, Yavapai County, Arizona.

Total claim acreage is 32 - 20.0 ac claims = 32 x 20 = 640.0 acres.

2. The type of corner and location monuments used are as follows: 1-1/2" x 1-1/2" x 4' wooden posts.
3. The bearings and distances in degrees and feet between claim corners and to a public land survey monument are as depicted on the map and the location notices.

A110110295

LOCATION NOTICE FOR PLACER MINING CLAIM

Amendment BLM Serial #

NOTICE IS HEREBY GIVEN that the GRACE NO. 15 placer mining claim has been located by EDWARD HARRISON Agent for CalPortland Company, whose current mailing address is 2025 E. Financial Way, Glendora, CA 91741

BLM
Date
Stamp

RECEIVED
BLM AZ STATE OFFICE
2016 NOV 30 A 9:53
PHOENIX, ARIZONA

The general course of this claim is North - South and it is situated in Yavapai County, Arizona. This claim is a approximately 1,319 feet in length and 661 feet in width. The total acreage is 20.0 acres. This claim begins at the NW corner of the claim which lies S 71° 9' 43" E a distance of 4,185.50 feet from the NW corner of Section 6, T.9.N, R.5.W, G & SRB & M, which is point No. 1 and the NW corner of the claim, and the point of beginning;
Thence S 89° 31' 42" E a distance of 660.37 feet to point No. 2, which is the NE corner of the claim;
Thence S 0° 24' 27" W a distance of 1,319.23 feet to point No. 3, which is the SE corner of the claim;
Thence N 89° 31' 05" W a distance of 660.45 feet to point No. 4, which is the SW corner of the claim;
Thence N 0° 23' 56" E a distance of 1,319.12 feet to the point of beginning.

The location monument for this claim lies 5ft SW from point no. 2

This claim is marked by monuments at each corner, and the location monument on which this notice is posted. The monuments are comprised of 1-1/2" x 1-1/2" x 4' wooden posts marked with aluminum tags identifying each post. This claim lies within the NE4 of Section 6, T.9 N., R.5 W., Gila and Salt River Meridian, Arizona. The above information is shown on the map of the Grace No. 1 through No. 32 placer claim group that was filed with this location notice at the office of the county recorder of Yavapai County.

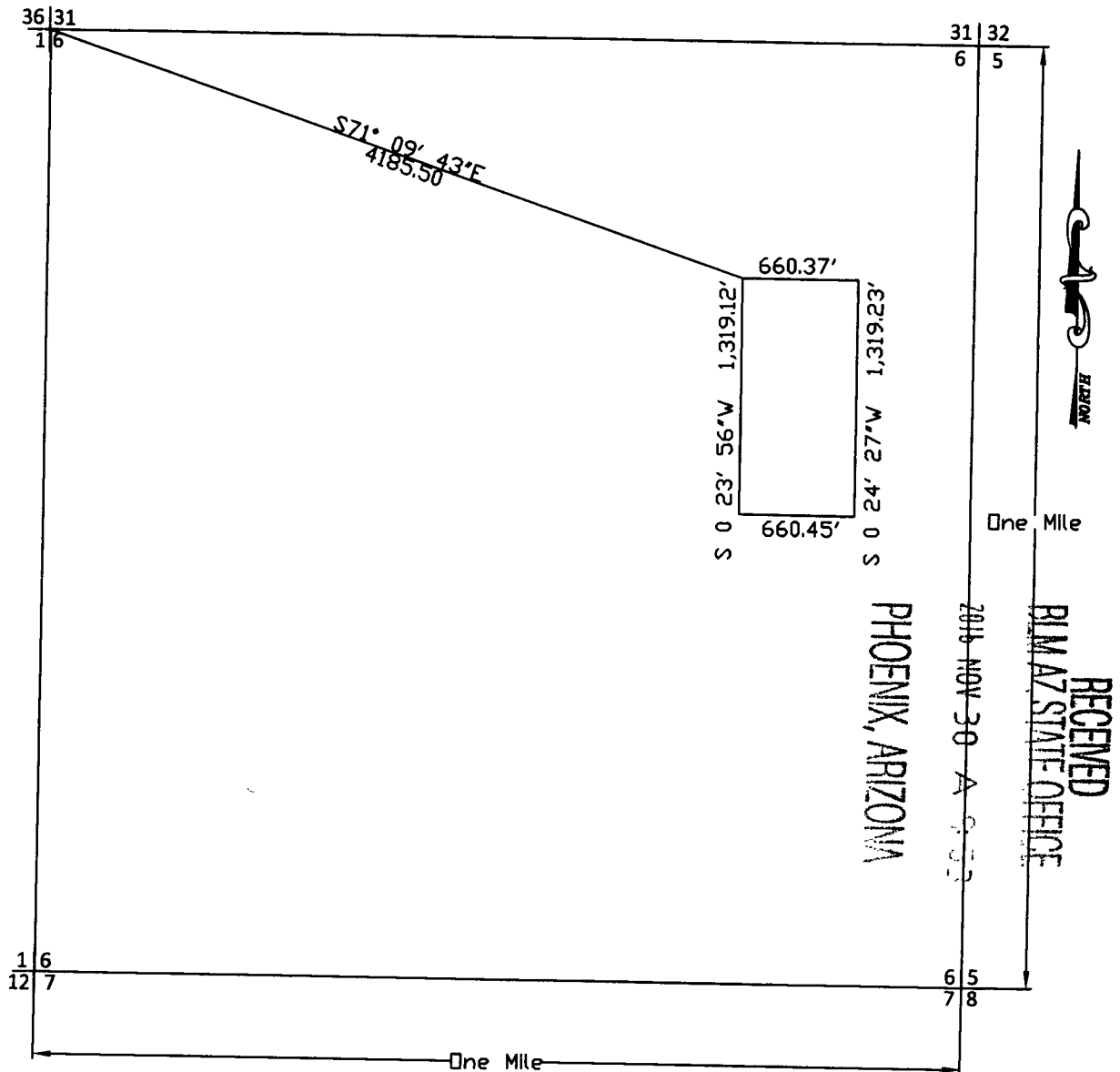
DATED AND POSTED on the ground this 12th day of NOVEMBER, 2016.

LOCATOR AGENT

Printed Name EDWARD HARRISON
Signature [Handwritten Signature]

AR10140296

MAP OF GRACE NO. 15
 PLACER MINING CLAIM
 IN SECTION 6, T.9.N, R.5.W, G&SRB&M



Scale: 1" = 1000 feet

1. The above map depicts the Grace No's 1 through 32 Placer Mining Claims, which are located in:
 Section 6, Township 9 N, Range 5 W, Gila and Salt River Base and Meridian, Yavapai County, Arizona.
 Total claim acreage is 32 - 20.0 ac claims = 32 x 20 = 640.0 acres.
2. The type of corner and location monuments used are as follows: 1-1/2" x 1-1/2" x 4' wooden posts.
3. The bearings and distances in degrees and feet between claim corners and to a public land survey monument are as depicted on the map and the location notices.

A110140296

LOCATION NOTICE FOR PLACER MINING CLAIM

Amendment BLM Serial #

NOTICE IS HEREBY GIVEN that the GRACE NO. 16 placer mining claim has been located by EDWARD HARRISON Agent for CalPortland Company, whose current mailing address is 2025 E. Financial Way, Glendora, CA 91741

BLM
Date
Stamp

RECEIVED
BLM AZ STATE OFFICE
2016 NOV 30 A 9 53
PHOENIX, ARIZONA

The general course of this claim is North – South and it is situated in Yavapai County, Arizona. This claim is a approximately 1,319 feet in length and 660 feet in width. The total acreage is 20.0 acres. This claim begins at the NW corner of the claim which lies S 73° 38' 16" E a distance of 4,816.73 feet from the NW corner of Section 6, T.9.N, R.5.W, G & SRB & M, which is point No. 1 and the NW corner of the claim, and the point of beginning;

Thence S 89° 31' 42" E a distance of 660.24 feet to point No. 2, which is the NE corner of the claim;

Thence S 0° 24' 57" W a distance of 1,319.35 feet to point No. 3, which is the SE corner of the claim;

Thence N 89° 31' 05" W a distance of 659.79 feet to point No. 4, which is the SW corner of the claim;

Thence N 0° 24' 27" E a distance of 1,319.23 feet to the point of beginning.

The location monument for this claim lies 5ft SE from point no. 1

This claim is marked by monuments at each corner, and the location monument on which this notice is posted.

The monuments are comprised of 1-1/2" x 1-1/2" x 4' wooden posts marked with aluminum tags identifying each post.

This claim lies within the NE4 of Section 6, T.9 N., R.5 W., Gila and Salt River Meridian, Arizona.

The above information is shown on the map of the Grace No. 1 through No. 32 placer claim group that was filed with this location notice at the office of the county recorder of Yavapai County.

DATED AND POSTED on the ground this 12TH day of NOVEMBER, 2016.

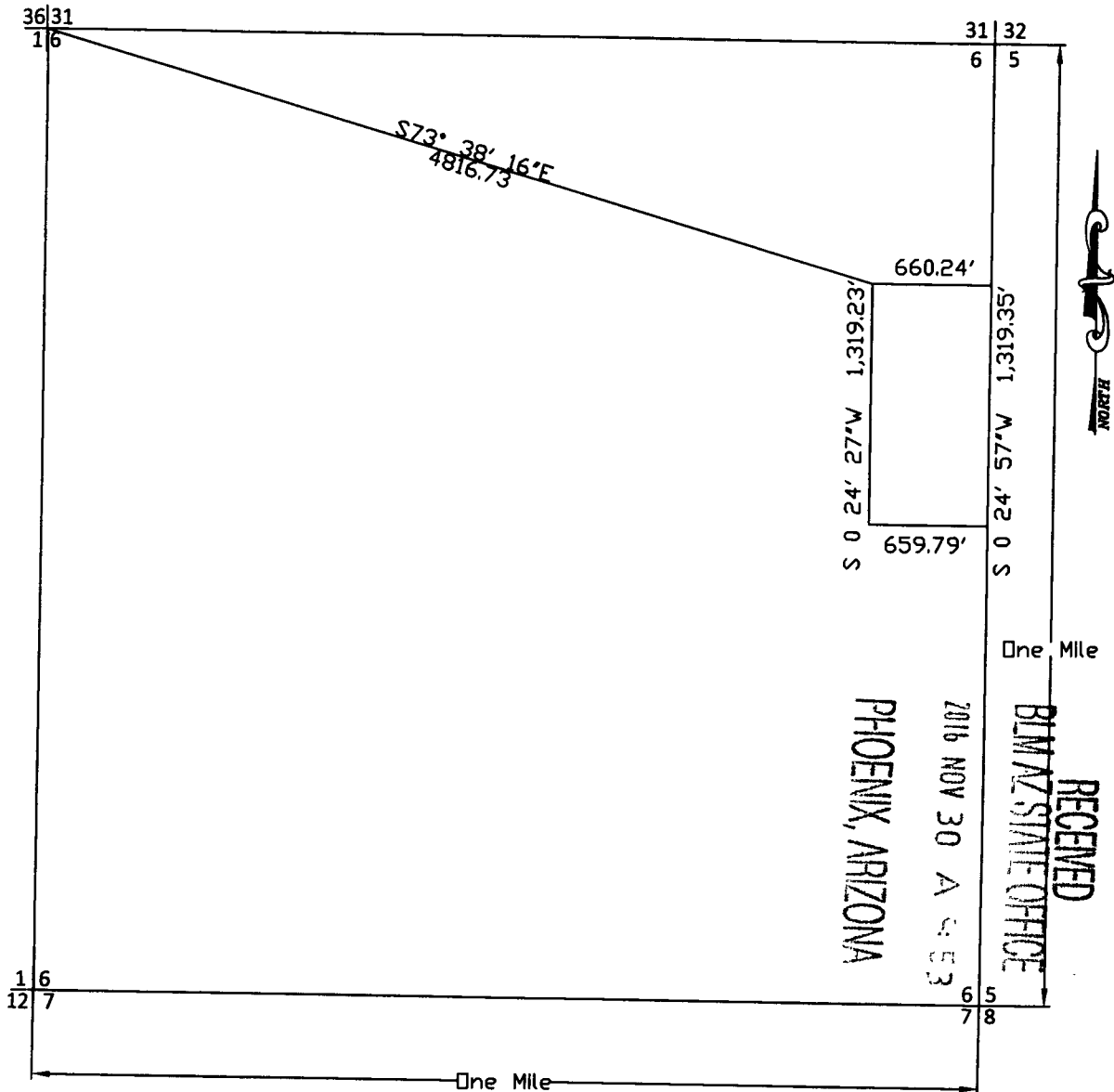
LOCATOR AGENT

Printed Name EDWARD HARRISON

Signature [Handwritten Signature]

AR110110297

**MAP OF GRACE NO. 16
PLACER MINING CLAIM
IN SECTION 6, T.9.N, R.5.W, G&SRB&M**



Scale: 1" = 1000 feet

1. The above map depicts the Grace No's 1 through 32 Placer Mining Claims, which are located in:
Section 6, Township 9 N, Range 5 W, Gila and Salt River Base and Meridian, Yavapai County, Arizona.

Total claim acreage is 32 - 20.0 ac claims = 32 x 20 = 640.0 acres.

2. The type of corner and location monuments used are as follows: 1-1/2" x 1-1/2" x 4' wooden posts.
3. The bearings and distances in degrees and feet between claim corners and to a public land survey monument are as depicted on the map and the location notices.

RECEIVED
BLM AZ STATE OFFICE
2016 NOV 30 A 4 53
PHOENIX, ARIZONA
One Mile

ANCI 40297

RECEIVED
BLM AZ STATE OFFICE

2016 NOV 30 A 9 54

PHOENIX, ARIZONA

LOCATION NOTICE FOR PLACER MINING CLAIM

Amendment BLM Serial #

NOTICE IS HEREBY GIVEN that the GRACE NO. 17 placer mining claim has been located by EDWARD HARRISON Agent for CalPortland Company, whose current mailing address is 2025 E. Financial Way, Glendora, CA 91741

BLM
Date
Stamp

The general course of this claim is North - South and it is situated in Yavapai County, Arizona. This claim is a approximately 1,318 feet in length and 661 feet in width. The total acreage is 20.0 acres.

This claim begins at the NW corner of the claim which lies S 0° 14' 12" W a distance of 2,637.20 feet from the NW corner of Section 6, T.9.N, R.5.W, G & SRB & M, which is point No. 1 and the NW corner of the claim, and the point of beginning;

- Thence S 89° 31' 07" E a distance of 660.64 feet to point No. 2, which is the NE corner of the claim;
- Thence S 0° 19' 06" W a distance of 1,318.02 feet to point No. 3, which is the SE corner of the claim;
- Thence N 89° 27' 57" W a distance of 661.46 feet to point No. 4, which is the SW corner of the claim;
- Thence N 0° 17' 19" E a distance of 1,317.80 feet to the point of beginning.

The location monument for this claim lies 5ft SW from point no. 2

This claim is marked by monuments at each corner, and the location monument on which this notice is posted. The monuments are comprised of 1-1/2" x 1-1/2" x 4' wooden posts marked with aluminum tags identifying each post. This claim lies within the SW4 of Section 6, T.9 N., R.5 W., Gila and Salt River Meridian, Arizona.

The above information is shown on the map of the Grace No. 1 through No. 32 placer claim group that was filed with this location notice at the office of the county recorder of Yavapai County.

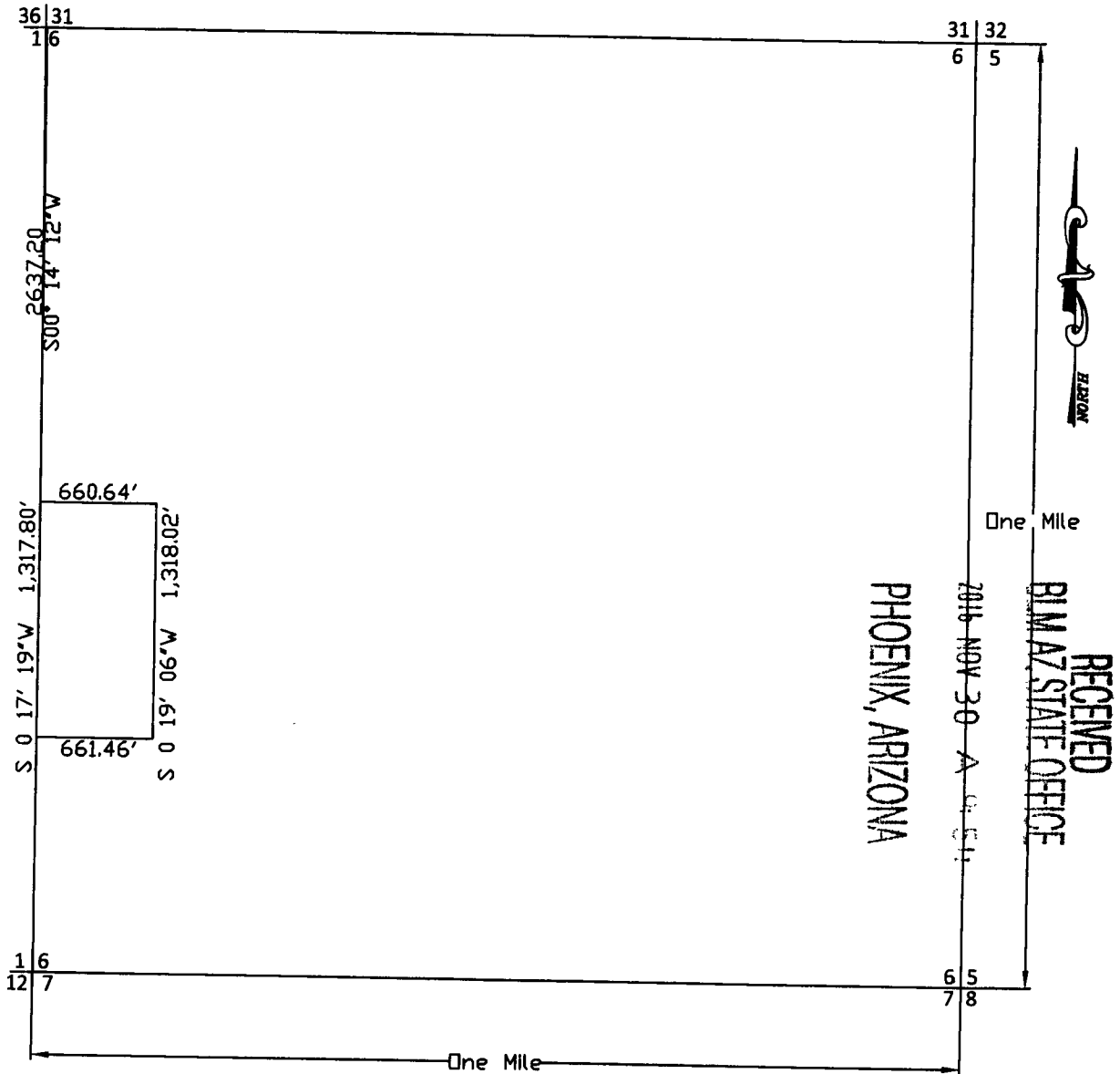
DATED AND POSTED on the ground this 12TH day of NOVEMBER, 2016.

LOCATOR AGENT

Printed Name EDWARD HARRISON
Signature [Handwritten Signature]

ANCI 110298

MAP OF GRACE NO. 17
 PLACER MINING CLAIM
 IN SECTION 6, T.9.N, R.5.W, G&SRB&M



Scale: 1" = 1000 feet

1. The above map depicts the Grace No's 1 through 32 Placer Mining Claims, which are located in:
 Section 6, Township 9 N, Range 5 W, Gila and Salt River Base and Meridian, Yavapai County, Arizona.
 Total claim acreage is 32 - 20.0 ac claims = 32 x 20 = 640.0 acres.
2. The type of corner and location monuments used are as follows: 1-1/2" x 1-1/2" x 4' wooden posts.
3. The bearings and distances in degrees and feet between claim corners and to a public land survey monument are as depicted on the map and the location notices.

A110449298

LOCATION NOTICE FOR PLACER MINING CLAIM

Amendment BLM Serial #

NOTICE IS HEREBY GIVEN that the GRACE NO. 18 placer mining claim has been located by EDWARD HARRISON Agent for CalPortland Company, whose current mailing address is 2025 E. Financial Way, Glendora, CA 91741

BLM
Date
Stamp

RECEIVED
BLM AZ STATE OFFICE
2016 NOV 30 A 9:51
PHOENIX, ARIZONA

110110299

The general course of this claim is North – South and it is situated in Yavapai County, Arizona.
This claim is a approximately 1,318 feet in length and 661 feet in width. The total acreage is 20.0 acres.
This claim begins at the NW corner of the claim which lies S 13° 48' 44" E a distance of 2,721.43 feet from the NW corner of Section 6, T.9.N, R.5.W, G & SRB & M, which is point No. 1 and the NW corner of the claim, and the point of beginning;

Thence S 89 ° 31' 07" E a distance of 660.61 feet to point No. 2, which is the NE corner of the claim;
Thence S 0 ° 20' 53" W a distance of 1,318.24 feet to point No. 3, which is the SE corner of the claim;
Thence N 89 ° 29' 57" W a distance of 661.27 feet to point No. 4, which is the SW corner of the claim;
Thence N 0 ° 19' 06" E a distance of 1,318.02 feet to the point of beginning.

The location monument for this claim lies 5ft SE from point no. 1

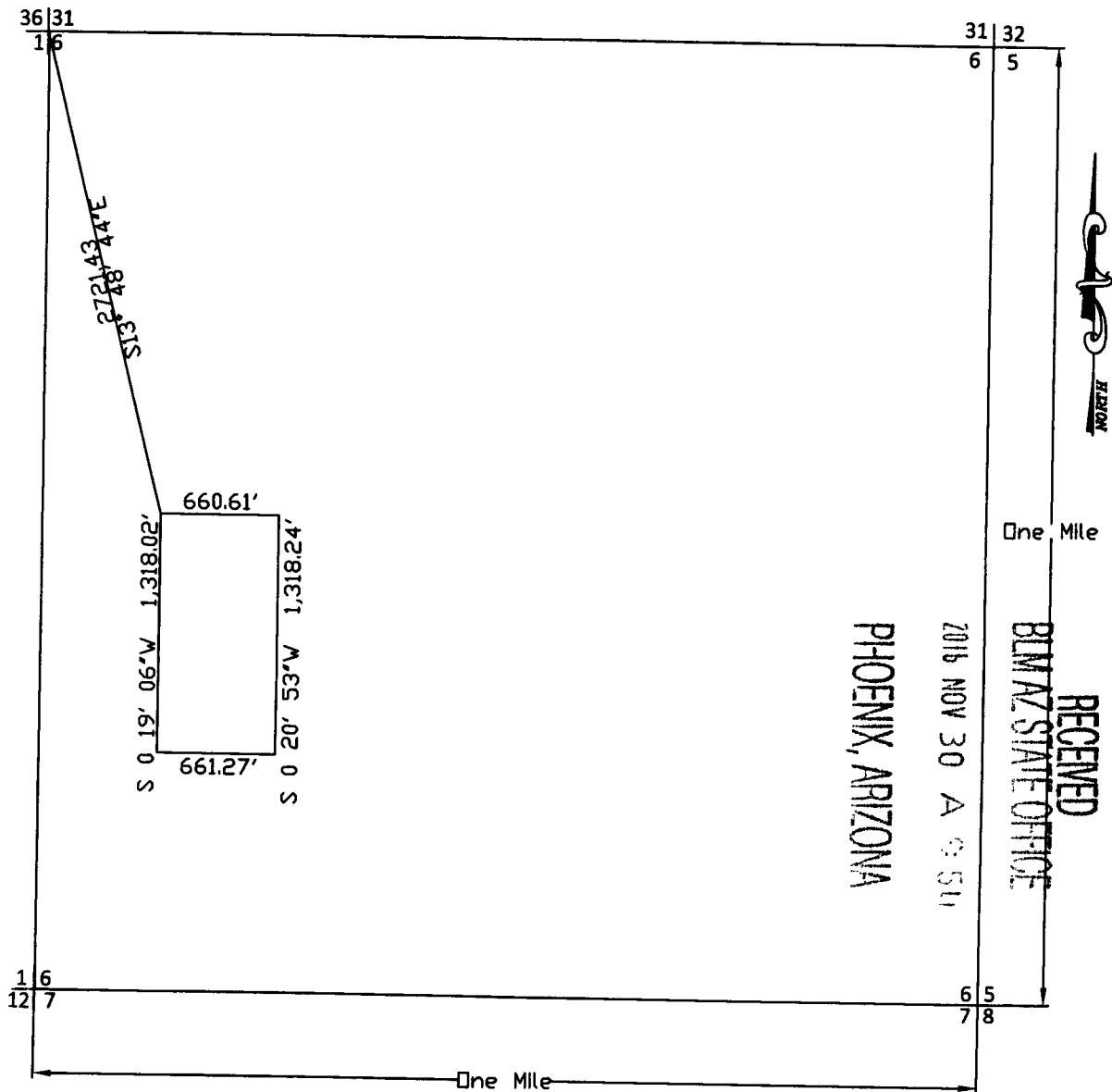
This claim is marked by monuments at each corner, and the location monument on which this notice is posted.
The monuments are comprised of 1-1/2" x 1-1/2" x 4' wooden posts marked with aluminum tags identifying each post.
This claim lies within the SW4 of Section 6, T.9 N., R.5 W., Gila and Salt River Meridian, Arizona.
The above information is shown on the map of the Grace No. 1 through No. 32 placer claim group that was filed with this location notice at the office of the county recorder of Yavapai County.

DATED AND POSTED on the ground this 12TH day of NOVEMBER, 2016.

LOCATOR AGENT

Printed Name EDWARD HARRISON
Signature [Handwritten Signature]

**MAP OF GRACE NO. 18
PLACER MINING CLAIM
IN SECTION 6, T.9.N, R.5.W, G&SRB&M**



Scale: 1" = 1000 feet

1. The above map depicts the Grace No's 1 through 32 Placer Mining Claims, which are located in:
Section 6, Township 9 N, Range 5 W, Gila and Salt River Base and Meridian, Yavapai County, Arizona.

Total claim acreage is 32 - 20.0 ac claims = 32 x 20 = 640.0 acres.
2. The type of corner and location monuments used are as follows: 1-1/2" x 1-1/2" x 4' wooden posts.
3. The bearings and distances in degrees and feet between claim corners and to a public land survey monument are as depicted on the map and the location notices.

AN0440299

LOCATION NOTICE FOR PLACER MINING CLAIM

Amendment BLM Serial #

NOTICE IS HEREBY GIVEN that the GRACE NO. 19 placer mining claim has been located by EDWARD HARRISON Agent for CalPortland Company, whose current mailing address is 2025 E. Financial Way, Glendora, CA 91741

BLM
Date
Stamp

PHOENIX, ARIZONA

2016 NOV 30 A 9 54

RECEIVED
BLM AZ STATE OFFICE

The general course of this claim is North - South and it is situated in Yavapai County, Arizona. This claim is a approximately 1,318 feet in length and 660 feet in width. The total acreage is 20.0 acres. This claim begins at the NW corner of the claim which lies S 26° 19' 30" E a distance of 2,954.71 feet from the NW corner of Section 6, T.9.N, R.5.W, G & SRB & M, which is point No. 1 and the NW corner of the claim, and the point of beginning;
Thence S 89° 31' 02" E a distance of 660.58 feet to point No. 2, which is the NE corner of the claim;
Thence S 0° 21' 49" W a distance of 1,318.45 feet to point No. 3, which is the SE corner of the claim;
Thence N 89° 29' 59" W a distance of 660.30 feet to point No. 4, which is the SW corner of the claim;
Thence N 0° 20' 53" E a distance of 1,318.24 feet to the point of beginning.

The location monument for this claim lies 5ft SW from point no. 2

This claim is marked by monuments at each corner, and the location monument on which this notice is posted. The monuments are comprised of 1-1/2" x 1-1/2" x 4' wooden posts marked with aluminum tags identifying each post. This claim lies within the SW4 of Section 6, T.9 N., R.5 W., Gila and Salt River Meridian, Arizona. The above information is shown on the map of the Grace No. 1 through No. 32 placer claim group that was filed with this location notice at the office of the county recorder of Yavapai County.

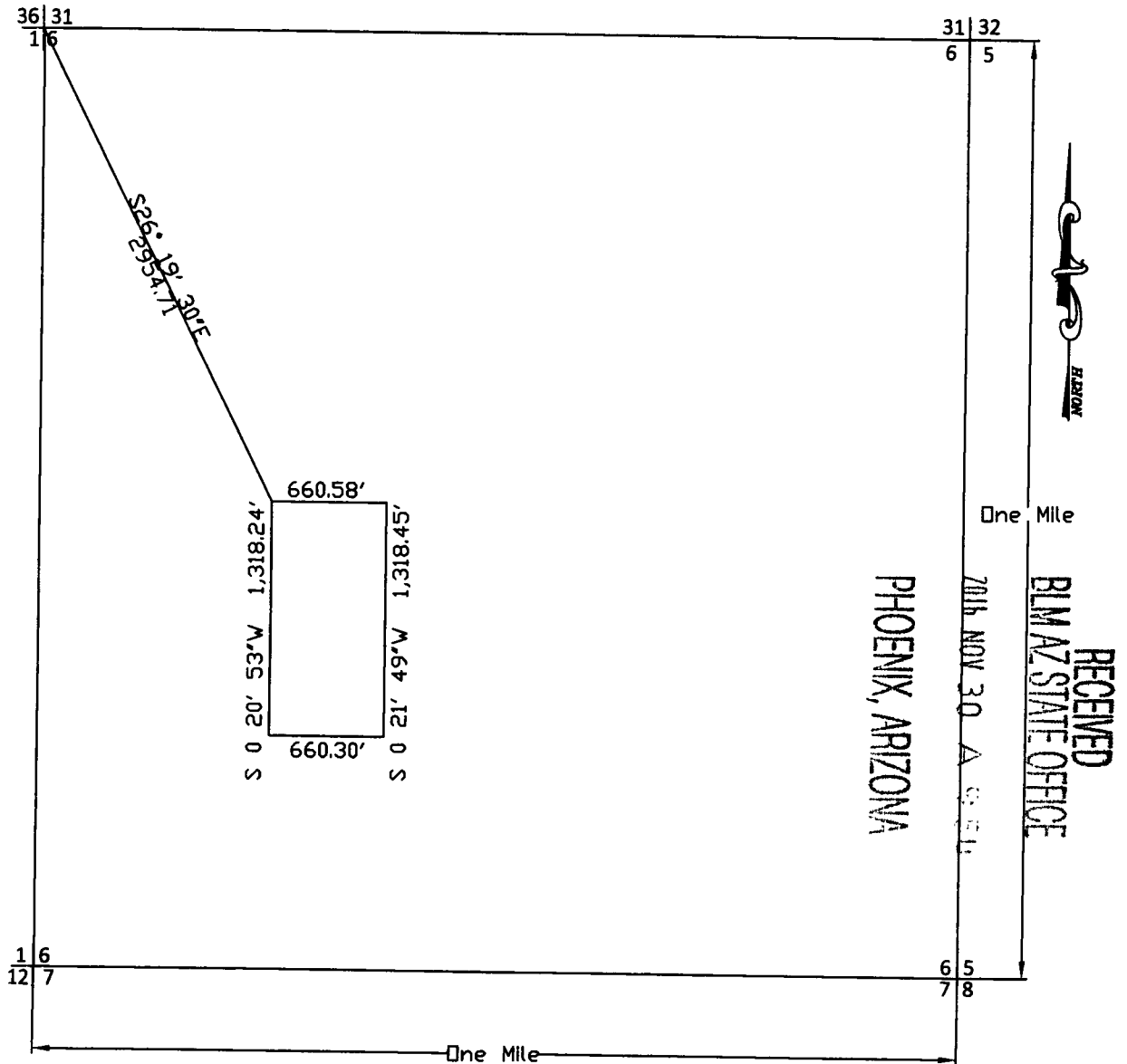
DATED AND POSTED on the ground this 12th day of NOVEMBER, 2016

LOCATOR AGENT

Printed Name EDWARD HARRISON
Signature [Handwritten Signature]

APR 11 9 30 00

**MAP OF GRACE NO. 19
PLACER MINING CLAIM
IN SECTION 6, T.9.N, R.5.W, G&SRB&M**



Scale: 1" = 1000 feet

1. The above map depicts the Grace No's 1 through 32 Placer Mining Claims, which are located in:
Section 6, Township 9 N, Range 5 W, Gila and Salt River Base and Meridian, Yavapai County, Arizona.

Total claim acreage is 32 - 20.0 ac claims = 32 x 20 = 640.0 acres.

2. The type of corner and location monuments used are as follows: 1-1/2" x 1-1/2" x 4' wooden posts.
3. The bearings and distances in degrees and feet between claim corners and to a public land survey monument are as depicted on the map and the location notices.

A110449300

LOCATION NOTICE FOR PLACER MINING CLAIM

Amendment BLM Serial #

NOTICE IS HEREBY GIVEN that the GRACE NO. 20 placer mining claim has been located by EDWARD HARRISON Agent for CalPortland Company, whose current mailing address is 2025 E. Financial Way, Glendora, CA 91741

BLM
Date
Stamp

RECEIVED
BLM AZ STATE OFFICE
2016 NOV 30 A 9:54
PHOENIX, ARIZONA

11/30/16

The general course of this claim is North – South and it is situated in Yavapai County, Arizona.

This claim is a approximately 1,319 feet in length and 660 feet in width. The total acreage is 20.0 acres.

This claim begins at the NW corner of the claim which lies S 36° 35' 57" E a distance of 3,305.63 feet from the NW corner of Section 6, T.9.N, R.5.W, G & SRB & M, which is point No. 1 and the NW corner of the claim, and the point of beginning;

Thence S 89° 31' 02" E a distance of 660.54 feet to point No. 2, which is the NE corner of the claim;

Thence S 0° 22' 45" W a distance of 1,318.65 feet to point No. 3, which is the SE corner of the claim;

Thence N 89° 29' 59" W a distance of 660.30 feet to point No. 4, which is the SW corner of the claim;

Thence N 0° 21' 49" E a distance of 1,318.45 feet to the point of beginning.

The location monument for this claim lies 5ft SE from point no. 1

This claim is marked by monuments at each corner, and the location monument on which this notice is posted.

The monuments are comprised of 1-1/2" x 1-1/2" x 4' wooden posts marked with aluminum tags identifying each post.

This claim lies within the SW4 of Section 6, T.9 N., R.5 W., Gila and Salt River Meridian, Arizona.

The above information is shown on the map of the Grace No. 1 through No. 32 placer claim group that was filed with this location notice at the office of the county recorder of Yavapai County.

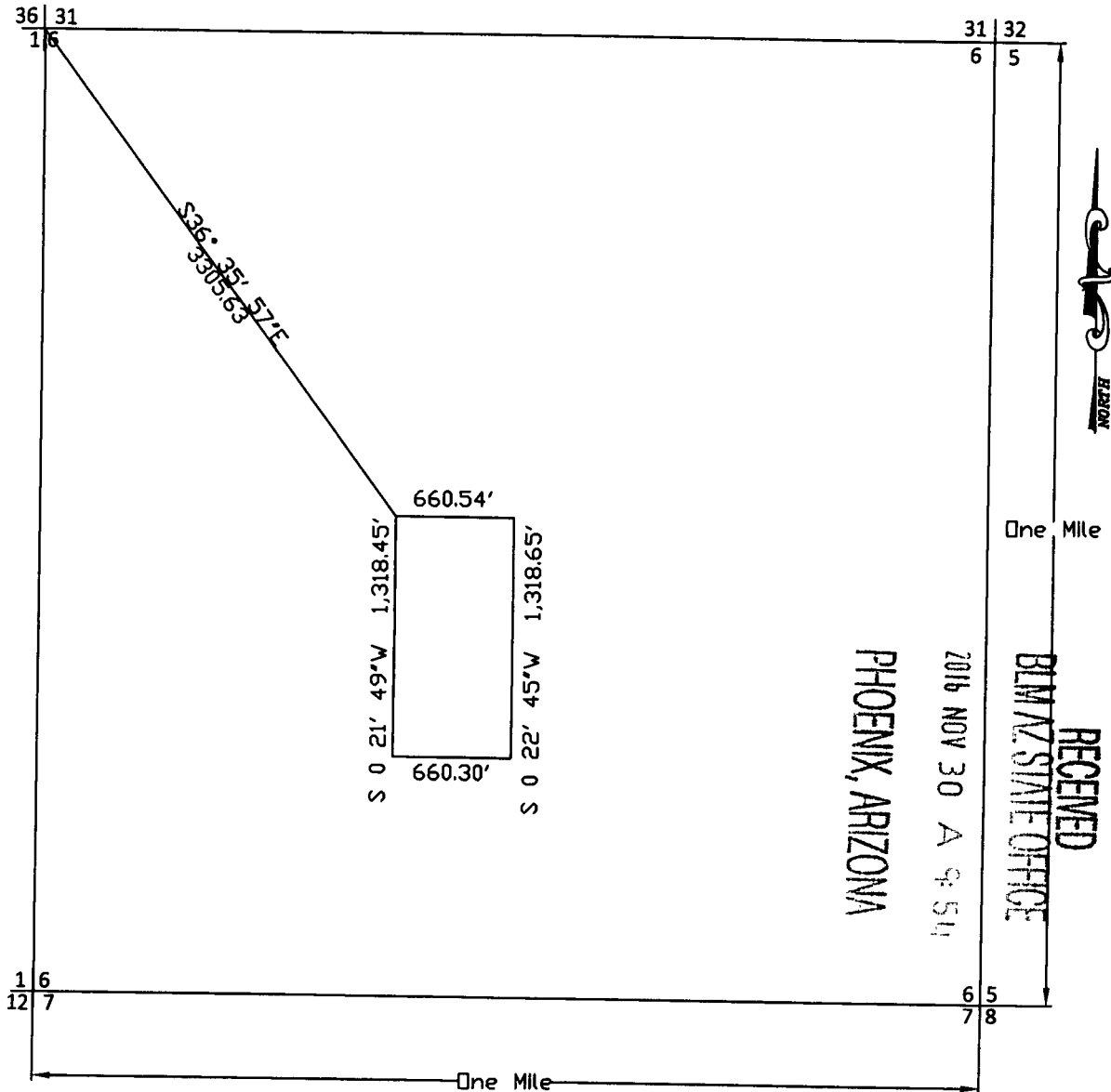
DATED AND POSTED on the ground this 12TH day of NOVEMBER, 2016

LOCATOR AGENT

Printed Name EDWARD HARRISON

Signature [Handwritten Signature]

**MAP OF GRACE NO. 20
PLACER MINING CLAIM
IN SECTION 6, T.9.N, R.5.W, G&SRB&M**



RECEIVED
 2016 NOV 30 A 9:54
 BLM AZ STATE OFFICE
 PHOENIX, ARIZONA

Scale: 1" = 1000 feet

1. The above map depicts the Grace No's 1 through 32 Placer Mining Claims, which are located in:
 Section 6, Township 9 N, Range 5 W, Gila and Salt River Base and Meridian, Yavapai County, Arizona.

Total claim acreage is 32 - 20.0 ac claims = 32 x 20 = 640.0 acres.

2. The type of corner and location monuments used are as follows: 1-1/2" x 1-1/2" x 4' wooden posts.
3. The bearings and distances in degrees and feet between claim corners and to a public land survey monument are as depicted on the map and the location notices.

ALIC440301

LOCATION NOTICE FOR PLACER MINING CLAIM

Amendment BLM Serial #

NOTICE IS HEREBY GIVEN that the GRACE NO. 21 placer mining claim has been located by EDWARD HARRISON Agent for CalPortland Company, whose current mailing address is 2025 E. Financial Way, Glendora, CA 91741

BLM
Date
Stamp

PHOENIX, ARIZONA

2016 NOV 30 A 9:51

RECEIVED
BLM AZ STATE OFFICE

APC 140302

The general course of this claim is North – South and it is situated in Yavapai County, Arizona. This claim is a approximately 1,319 feet in length and 660 feet in width. The total acreage is 20.0 acres. This claim begins at the NW corner of the claim which lies S 44° 41' 47" E a distance of 3,741.21 feet from the NW corner of Section 6, T.9.N, R.5.W, G & SRB & M, which is point No. 1 and the NW corner of the claim, and the point of beginning;
Thence S 89° 31' 00" E a distance of 660.56 feet to point No. 2, which is the NE corner of the claim;
Thence S 0° 23' 20" W a distance of 1,318.80 feet to point No. 3, which is the SE corner of the claim;
Thence N 89° 30' 13" W a distance of 660.15 feet to point No. 4, which is the SW corner of the claim;
Thence N 0° 22' 45" E a distance of 1,318.65 feet to the point of beginning.

The location monument for this claim lies 5ft SW from point no. 2

This claim is marked by monuments at each corner, and the location monument on which this notice is posted. The monuments are comprised of 1-1/2" x 1-1/2" x 4' wooden posts marked with aluminum tags identifying each post. This claim lies within the SE4 of Section 6, T.9 N., R.5 W., Gila and Salt River Meridian, Arizona.

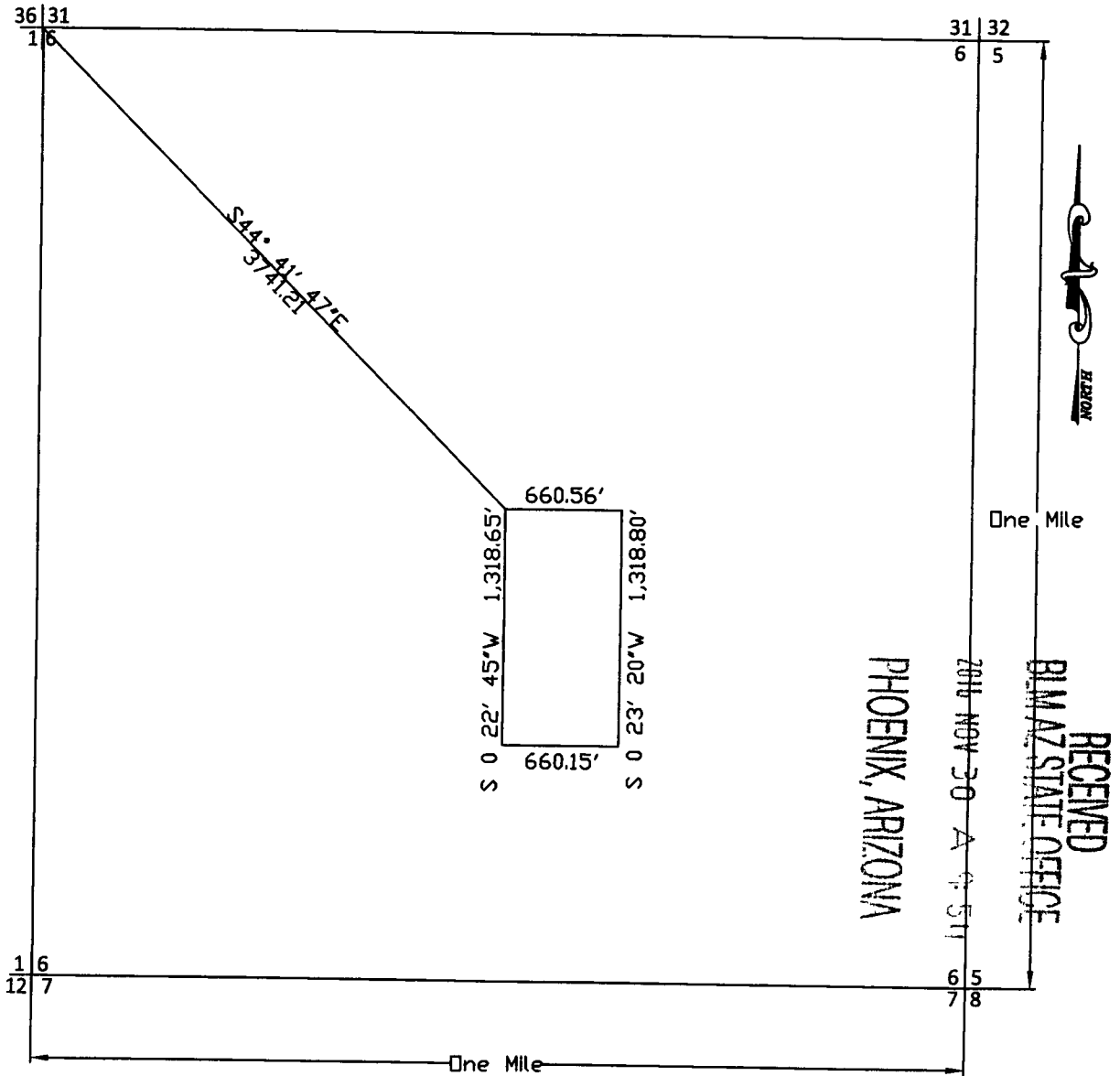
The above information is shown on the map of the Grace No. 1 through No. 32 placer claim group that was filed with this location notice at the office of the county recorder of Yavapai County.

DATED AND POSTED on the ground this 12TH day of NOVEMBER, 2016.

LOCATOR AGENT

Printed Name EDWARD HARRISON
Signature [Handwritten Signature]

**MAP OF GRACE NO. 21
PLACER MINING CLAIM
IN SECTION 6, T.9.N, R.5.W, G&SRB&M**



Scale: 1" = 1000 feet

1. The above map depicts the Grace No's 1 through 32 Placer Mining Claims, which are located in:
Section 6, Township 9 N, Range 5 W, Gila and Salt River Base and Meridian, Yavapai County, Arizona.

Total claim acreage is 32 - 20.0 ac claims = 32 x 20 = 640.0 acres.

2. The type of corner and location monuments used are as follows: 1-1/2" x 1-1/2" x 4' wooden posts.
3. The bearings and distances in degrees and feet between claim corners and to a public land survey monument are as depicted on the map and the location notices.

APC 440302

LOCATION NOTICE FOR PLACER MINING CLAIM

Amendment BLM Serial #

NOTICE IS HEREBY GIVEN that the GRACE NO. 22 placer mining claim has been located by EDWARD HARRISON Agent for CalPortland Company, whose current mailing address is 2025 E. Financial Way, Glendora, CA 91741

BLM
Date
Stamp

RECEIVED
BLM AZ STATE OFFICE
2016 NOV 30 A 9 5 L
PHOENIX, ARIZONA

The general course of this claim is North – South and it is situated in Yavapai County, Arizona.
This claim is a approximately 1,319 feet in length and 660 feet in width. The total acreage is 20.0 acres.
This claim begins at the NW corner of the claim which lies S 51° 00' 29" E a distance of 4,235.43 feet from the NW corner of Section 6, T.9.N, R.5.W, G & SRB & M, which is point No. 1 and the NW corner of the claim, and the point of beginning;
Thence S 89 ° 31' 00" E a distance of 660.57 feet to point No. 2, which is the NE corner of the claim;
Thence S 0 ° 23' 31" W a distance of 1,318.95 feet to point No. 3, which is the SE corner of the claim;
Thence N 89 ° 30' 13" W a distance of 660.15 feet to point No. 4, which is the SW corner of the claim;
Thence N 0 ° 23' 20" E a distance of 1,318.80 feet to the point of beginning.

The location monument for this claim lies 5 ft SE from point no. 1

This claim is marked by monuments at each corner, and the location monument on which this notice is posted.
The monuments are comprised of 1-1/2" x 1-1/2" x 4' wooden posts marked with aluminum tags identifying each post.
This claim lies within the SE4 of Section 6, T.9 N., R.5 W., Gila and Salt River Meridian, Arizona.
The above information is shown on the map of the Grace No. 1 through No. 32 placer claim group that was filed with this location notice at the office of the county recorder of Yavapai County.

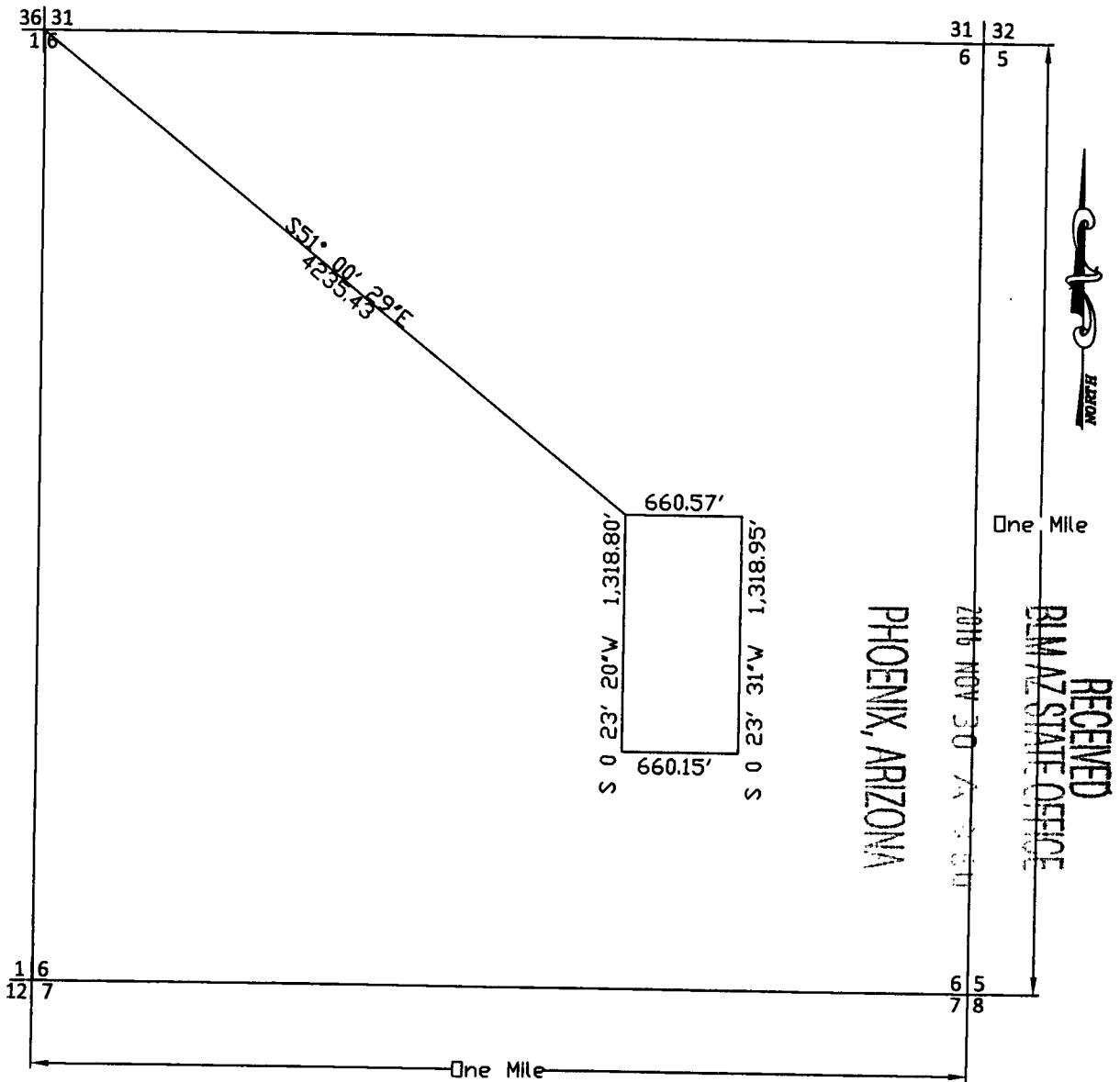
DATED AND POSTED on the ground this 12th day of NOVEMBER, 2016.

LOCATOR AGENT

Printed Name EDWARD HARRISON
Signature [Handwritten Signature]

AR10110303

MAP OF GRACE NO. 22
 PLACER MINING CLAIM
 IN SECTION 6, T.9.N, R.5.W, G&SRB&M



Scale: 1" = 1000 feet

1. The above map depicts the Grace No's 1 through 32 Placer Mining Claims, which are located in:
 Section 6, Township 9 N, Range 5 W, Gila and Salt River Base and Meridian, Yavapai County, Arizona.

Total claim acreage is 32 - 20.0 ac claims = 32 x 20 = 640.0 acres.

2. The type of corner and location monuments used are as follows: 1-1/2" x 1-1/2" x 4' wooden posts.
3. The bearings and distances in degrees and feet between claim corners and to a public land survey monument are as depicted on the map and the location notices.

ATTCH 10303

LOCATION NOTICE FOR PLACER MINING CLAIM

Amendment BLM Serial #

NOTICE IS HEREBY GIVEN that the GRACE NO. 23 placer mining claim has been located by EDWARD HARRISON Agent for CalPortland Company, whose current mailing address is 2025 E. Financial Way, Glendora, CA 91741

BLM
Date
Stamp

PHOENIX, ARIZONA

2016 NOV 30 A 9:54

RECEIVED
BLM AZ STATE OFFICE

The general course of this claim is North – South and it is situated in Yavapai County, Arizona. This claim is a approximately 1,319 feet in length and 660 feet in width. The total acreage is 20.0 acres. This claim begins at the NW corner of the claim which lies S 55° 57' 15" E a distance of 4,770.10 feet from the NW corner of Section 6, T.9.N, R.5.W, G & SRB & M, which is point No. 1 and the NW corner of the claim, and the point of beginning;
Thence S 89 ° 31' 05" E a distance of 660.45 feet to point No. 2, which is the NE corner of the claim;
Thence S 0 ° 23' 16" W a distance of 1,318.12 feet to point No. 3, which is the SE corner of the claim;
Thence N 89 ° 30' 13" W a distance of 660.15 feet to point No. 4, which is the SW corner of the claim;
Thence N 0 ° 23' 31" E a distance of 1,318.95 feet to the point of beginning.

The location monument for this claim lies 5ft SW from point no. 2

This claim is marked by monuments at each corner, and the location monument on which this notice is posted. The monuments are comprised of 1-1/2" x 1-1/2" x 4' wooden posts marked with aluminum tags identifying each post. This claim lies within the SE4 of Section 6, T.9 N., R.5 W., Gila and Salt River Meridian, Arizona. The above information is shown on the map of the Grace No. 1 through No. 32 placer claim group that was filed with this location notice at the office of the county recorder of Yavapai County.

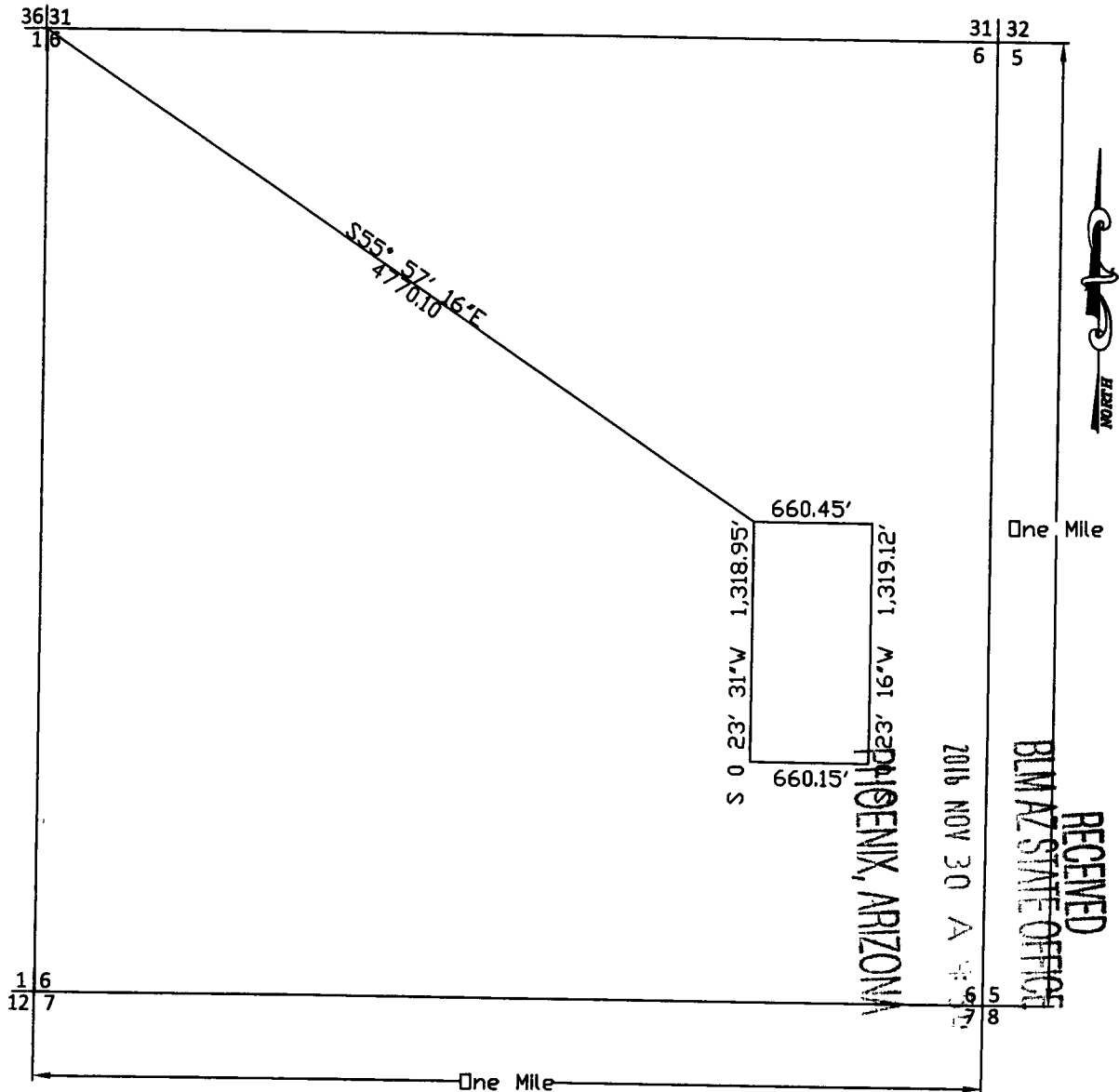
DATED AND POSTED on the ground this 12th day of NOVEMBER, 2016.

LOCATOR AGENT

Printed Name EDWARD HARRISON
Signature [Handwritten Signature]

AR 11-30-16

MAP OF GRACE NO. 23
 PLACER MINING CLAIM
 IN SECTION 6, T.9.N, R.5.W, G&SRB&M



Scale: 1" = 1000 feet

1. The above map depicts the Grace No's 1 through 32 Placer Mining Claims, which are located in:
 Section 6, Township 9 N, Range 5 W, Gila and Salt River Base and Meridian, Yavapai County, Arizona.

Total claim acreage is 32 - 20.0 ac claims = 32 x 20 = 640.0 acres.

2. The type of corner and location monuments used are as follows: 1-1/2" x 1-1/2" x 4' wooden posts.
3. The bearings and distances in degrees and feet between claim corners and to a public land survey monument are as depicted on the map and the location notices.

ARIZONA

LOCATION NOTICE FOR PLACER MINING CLAIM

Amendment BLM Serial #

NOTICE IS HEREBY GIVEN that the GRACE NO. 24 placer mining claim has been located by EDWARD HARRISON Agent for CalPortland Company, whose current mailing address is 2025 E. Financial Way, Glendora, CA 91741

BLM
Date
Stamp

PHOENIX, ARIZONA

2016 NOV 30 A 4 54

RECEIVED
BLM AZ STATE OFFICE

The general course of this claim is North - South and it is situated in Yavapai County, Arizona. This claim is a approximately 1,319 feet in length and 660 feet in width. The total acreage is 20.0 acres. This claim begins at the NW corner of the claim which lies S 59° 52' 49" E a distance of 5,332.95 feet from the NW corner of Section 6, T.9.N, R.5.W, G & SRB & M, which is point No. 1 and the NW corner of the claim, and the point of beginning;
Thence S 89° 31' 05" E a distance of 659.79 feet to point No. 2, which is the NE corner of the claim;
Thence S 0° 24' 16" W a distance of 1,318.28 feet to point No. 3, which is the SE corner of the claim;
Thence N 89° 30' 13" W a distance of 660.15 feet to point No. 4, which is the SW corner of the claim;
Thence N 0° 23' 16" E a distance of 1,318.95 feet to the point of beginning.

The location monument for this claim lies 5ft SE from point no. 1

This claim is marked by monuments at each corner, and the location monument on which this notice is posted. The monuments are comprised of 1-1/2" x 1-1/2" x 4' wooden posts marked with aluminum tags identifying each post. This claim lies within the SE4 of Section 6, T.9 N., R.5 W., Gila and Salt River Meridian, Arizona. The above information is shown on the map of the Grace No. 1 through No. 32 placer claim group that was filed with this location notice at the office of the county recorder of Yavapai County.

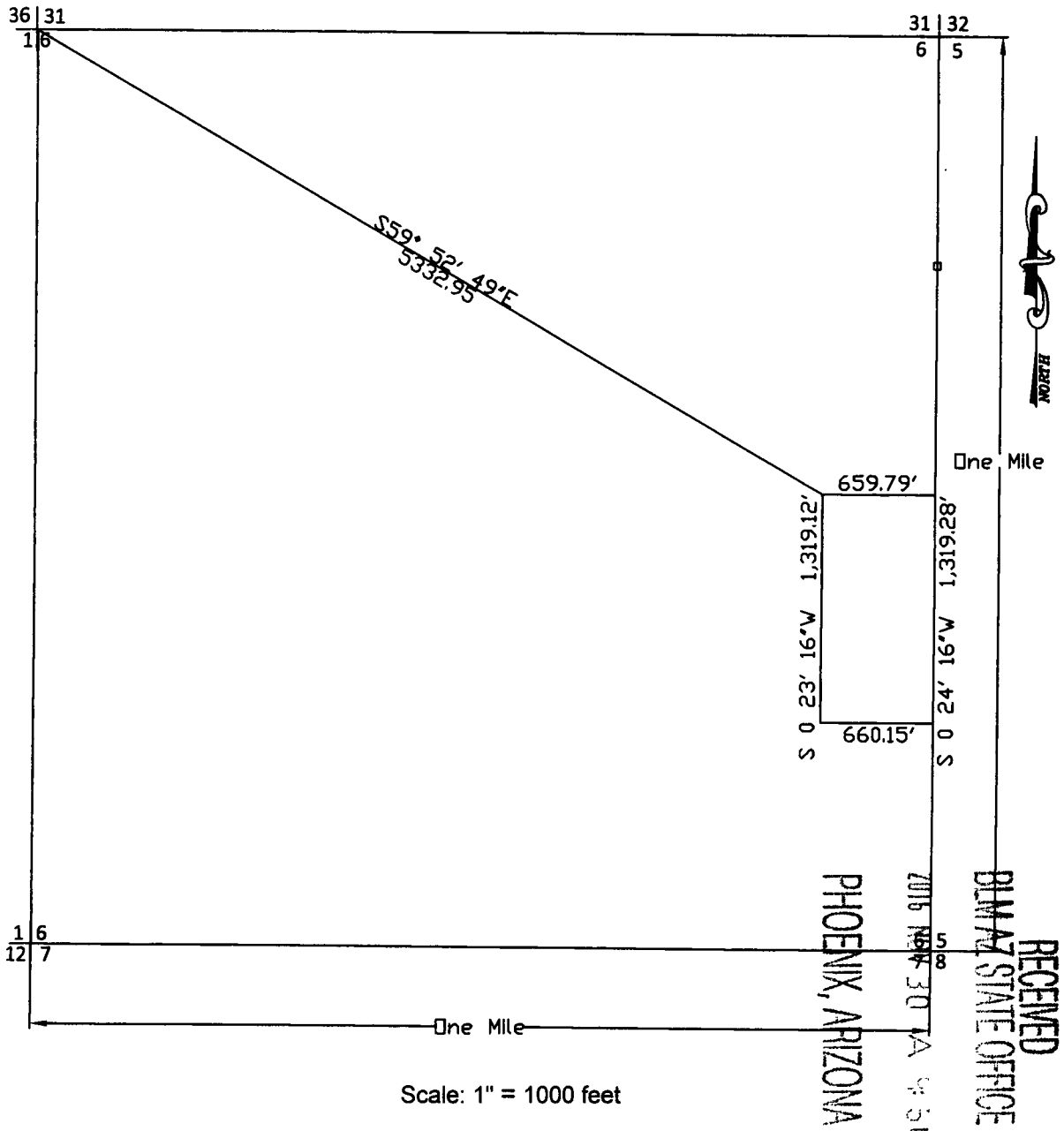
DATED AND POSTED on the ground this 12TH day of NOVEMBER, 2016.

LOCATOR AGENT

Printed Name EDWARD HARRISON
Signature [Handwritten Signature]

ARIZONA 2016

**MAP OF GRACE NO. 24
PLACER MINING CLAIM
IN SECTION 6, T.9.N, R.5.W, G&SRB&M**



ATTCH 0305

1. The above map depicts the Grace No's 1 through 32 Placer Mining Claims, which are located in:
Section 6, Township 9 N, Range 5 W, Gila and Salt River Base and Meridian, Yavapai County, Arizona.

Total claim acreage is 32 - 20.0 ac claims = 32 x 20 = 640.0 acres.

- 2. The type of corner and location monuments used are as follows: 1-1/2" x 1-1/2" x 4' wooden posts.
- 3. The bearings and distances in degrees and feet between claim corners and to a public land survey monument are as depicted on the map and the location notices.

LOCATION NOTICE FOR PLACER MINING CLAIM

Amendment BLM Serial #

NOTICE IS HEREBY GIVEN that the GRACE NO. 25 placer mining claim has been located by EDWARD HARRISON Agent for CalPortland Company, whose current mailing address is 2025 E. Financial Way, Glendora, CA 91741

BLM
Date
Stamp

RECEIVED
BLM AZ STATE OFFICE
2016 NOV 30 A 9 51
PHOENIX, ARIZONA

The general course of this claim is North - South and it is situated in Yavapai County, Arizona. This claim is a approximately 1,318 feet in length and 661 feet in width. The total acreage is 20.0 acres. This claim begins at the NW corner of the claim which lies S 0° 17' 43" W a distance of 3,954.99 feet from the NW corner of Section 6, T.9.N, R.5.W, G & SRB & M, which is point No. 1 and the NW corner of the claim, and the point of beginning;

- Thence S 89 ° 29' 57" E a distance of 661.46 feet to point No. 2, which is the NE corner of the claim;
- Thence S 0 ° 19' 03" W a distance of 1,318.04 feet to point No. 3, which is the SE corner of the claim;
- Thence N 89 ° 28' 52" W a distance of 660.62 feet to point No. 4, which is the SW corner of the claim;
- Thence N 0 ° 17' 14" E a distance of 1,317.83 feet to the point of beginning.

The location monument for this claim lies 5 ft SW from point no. 2

This claim is marked by monuments at each corner, and the location monument on which this notice is posted. The monuments are comprised of 1-1/2" x 1-1/2" x 4' wooden posts marked with aluminum tags identifying each post. This claim lies within the SW4 of Section 6, T.9 N., R.5 W., Gila and Salt River Meridian, Arizona.

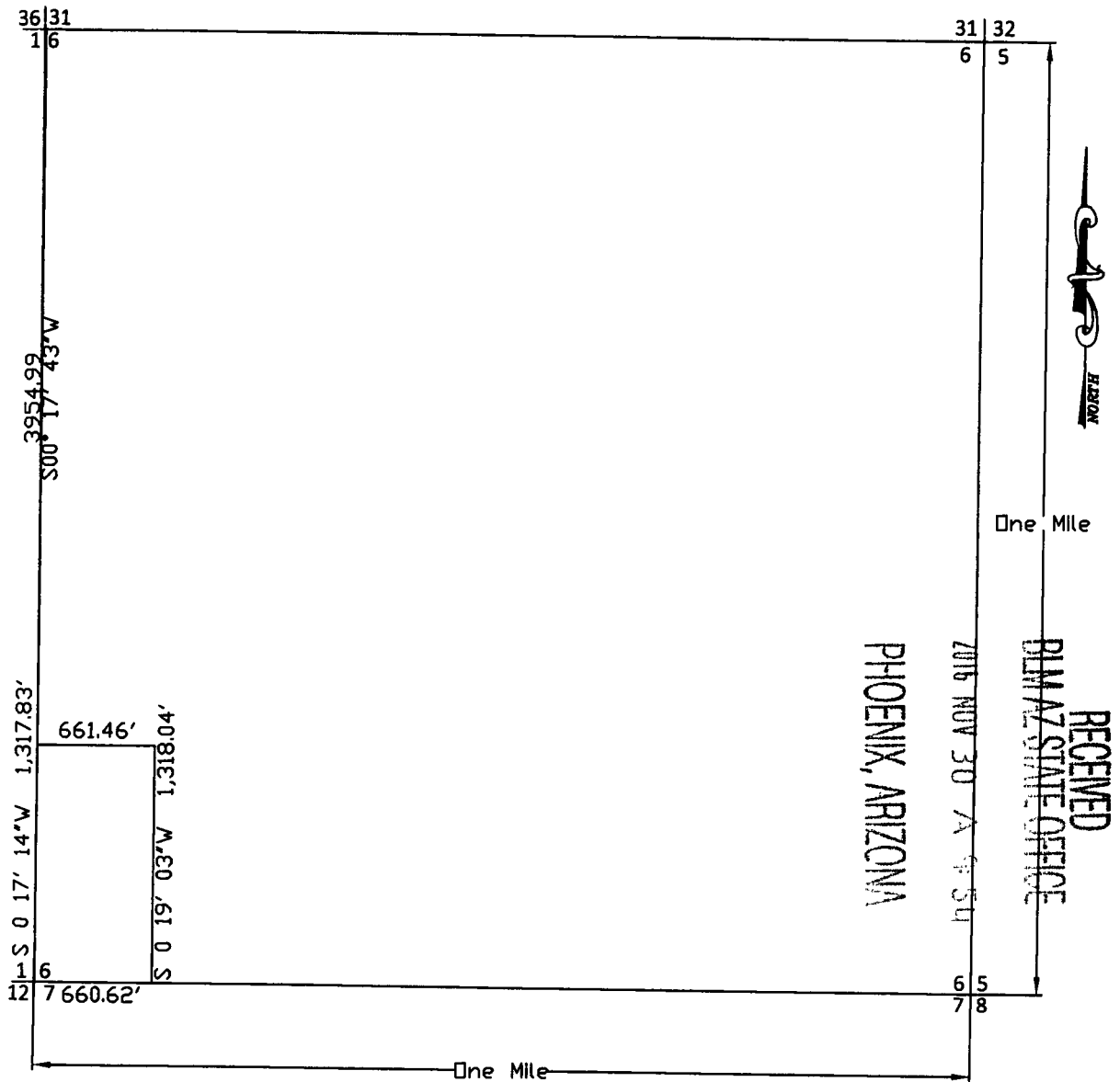
The above information is shown on the map of the Grace No. 1 through No. 32 placer claim group that was filed with this location notice at the office of the county recorder of Yavapai County.

DATED AND POSTED on the ground this 11 day of NOVEMBER, 2016

LOCATOR AGENT
Printed Name EDWARD HARRISON
Signature [Handwritten Signature]

AR10140306

MAP OF GRACE NO. 25
 PLACER MINING CLAIM
 IN SECTION 6, T.9.N, R.5.W, G&SRB&M



Scale: 1" = 1000 feet

1. The above map depicts the Grace No's 1 through 32 Placer Mining Claims, which are located in:
 Section 6, Township 9 N, Range 5 W, Gila and Salt River Base and Meridian, Yavapai County, Arizona.

Total claim acreage is 32 - 20.0 ac claims = 32 x 20 = 640.0 acres.

2. The type of corner and location monuments used are as follows: 1-1/2" x 1-1/2" x 4' wooden posts.
3. The bearings and distances in degrees and feet between claim corners and to a public land survey monument are as depicted on the map and the location notices.

AHC1410306

RECEIVED
BLM AZ STATE OFFICE

2016 NOV 30 A 9:54

PHOENIX, ARIZONA

LOCATION NOTICE FOR PLACER MINING CLAIM

Amendment BLM Serial #

NOTICE IS HEREBY GIVEN that the GRACE NO. 26 placer mining claim has been located by EDWARD HARRISON

BLM
Date
Stamp

Agent for CalPortland Company, whose current mailing address is 2025 E. Financial Way, Glendora, CA 91741

The general course of this claim is North - South and it is situated in Yavapai County, Arizona. This claim is a approximately 1,318 feet in length and 661 feet in width. The total acreage is 20.0 acres. This claim begins at the NW corner of the claim which lies S 9° 11' 38" E a distance of 4,012.26 feet from the NW corner of Section 6, T.9.N, R.5.W, G & SRB & M, which is point No. 1 and the NW corner of the claim, and the point of beginning;

Thence S 89° 29' 57" E a distance of 661.27 feet to point No. 2, which is the NE corner of the claim;
Thence S 0° 20' 53" W a distance of 1,318.24 feet to point No. 3, which is the SE corner of the claim;
Thence N 89° 28' 52" W a distance of 660.60 feet to point No. 4, which is the SW corner of the claim;
Thence N 0° 19' 03" E a distance of 1,317.04 feet to the point of beginning.

The location monument for this claim lies 5 ft SE from point no. 1

This claim is marked by monuments at each corner, and the location monument on which this notice is posted. The monuments are comprised of 1-1/2" x 1-1/2" x 4' wooden posts marked with aluminum tags identifying each post. This claim lies within the SW4 of Section 6, T.9 N., R.5 W., Gila and Salt River Meridian, Arizona. The above information is shown on the map of the Grace No. 1 through No. 32 placer claim group that was filed with this location notice at the office of the county recorder of Yavapai County.

DATED AND POSTED on the ground this 11 day of NOVEMBER, 2016.

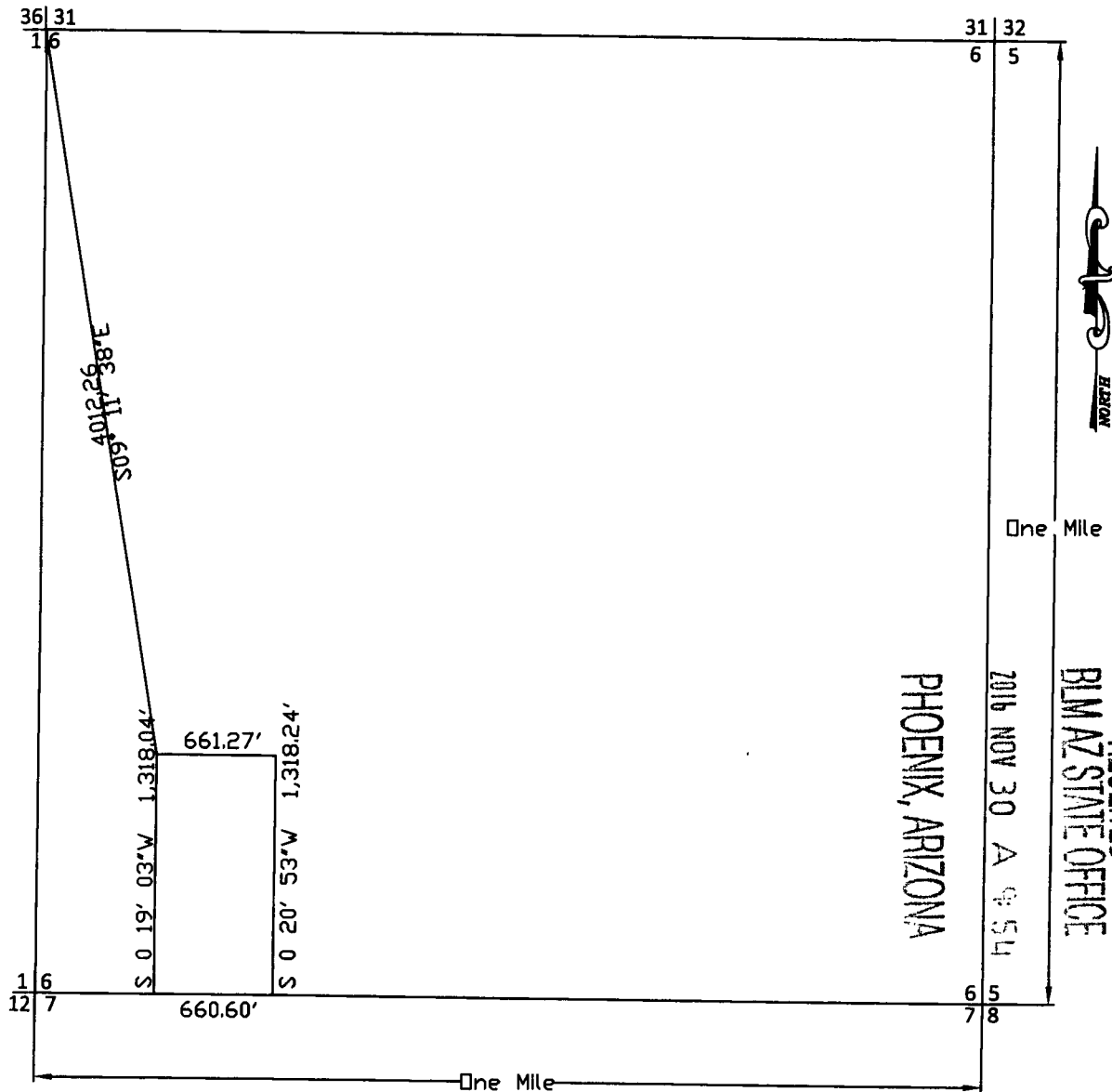
LOCATOR AGENT

Printed Name EDWARD HARRISON

Signature [Handwritten Signature]

ATTORNEY 11/30/16

**MAP OF GRACE NO. 26
PLACER MINING CLAIM
IN SECTION 6, T.9.N, R.5.W, G&SRB&M**



Scale: 1" = 1000 feet

1. The above map depicts the Grace No's 1 through 32 Placer Mining Claims, which are located in:
Section 6, Township 9 N, Range 5 W, Gila and Salt River Base and Meridian, Yavapai County, Arizona.

Total claim acreage is 32 - 20.0 ac claims = 32 x 20 = 640.0 acres.

2. The type of corner and location monuments used are as follows: 1-1/2" x 1-1/2" x 4' wooden posts.
3. The bearings and distances in degrees and feet between claim corners and to a public land survey monument are as depicted on the map and the location notices.

RECEIVED
BIMAZ STATE OFFICE
2016 NOV 30 A 9 54
PHOENIX, ARIZONA

ARIZONA 307

LOCATION NOTICE FOR PLACER MINING CLAIM

Amendment BLM Serial #

NOTICE IS HEREBY GIVEN that the GRACE NO. 27 placer mining claim has been located by EDWARD HARRISON Agent for CalPortland Company, whose current mailing address is 2025 E. Financial Way, Glendora, CA 91741

BLM
Date
Stamp

PHOENIX, ARIZONA

2016 NOV 30 A 9 55

RECEIVED
BLM AZ STATE OFFICE

AR10110308

The general course of this claim is North – South and it is situated in Yavapai County, Arizona. This claim is a approximately 1,318 feet in length and 660 feet in width. The total acreage is 20.0 acres. This claim begins at the NW corner of the claim which lies S 18° 10' 34" E a distance of 4,174.82 feet from the NW corner of Section 6, T.9.N, R.5.W, G & SRB & M, which is point No. 1 and the NW corner of the claim, and the point of beginning;
Thence S 89° 29' 59" E a distance of 660.30 feet to point No. 2, which is the NE corner of the claim;
Thence S 0° 21' 49" W a distance of 1,318.43 feet to point No. 3, which is the SE corner of the claim;
Thence N 89° 29' 00" W a distance of 659.94 feet to point No. 4, which is the SW corner of the claim;
Thence N 0° 20' 53" E a distance of 1,318.24 feet to the point of beginning.

The location monument for this claim lies 5-ft SW from point no. 2

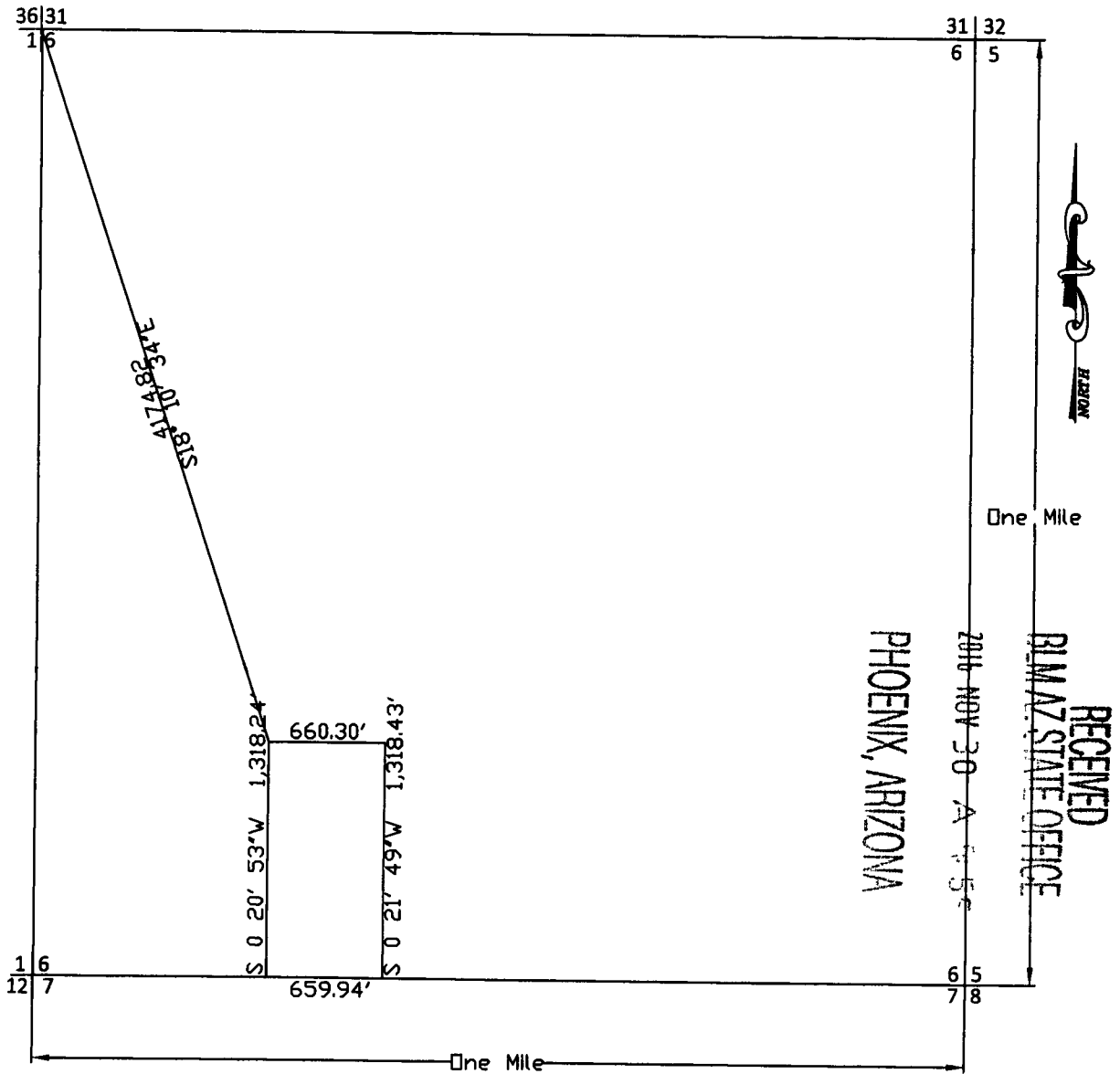
This claim is marked by monuments at each corner, and the location monument on which this notice is posted. The monuments are comprised of 1-1/2" x 1-1/2" x 4' wooden posts marked with aluminum tags identifying each post. This claim lies within the SW4 of Section 6, T.9 N., R.5 W., Gila and Salt River Meridian, Arizona.

The above information is shown on the map of the Grace No. 1 through No. 32 placer claim group that was filed with this location notice at the office of the county recorder of Yavapai County.

DATED AND POSTED on the ground this 11 day of NOVEMBER, 2016.

LOCATOR AGENT
Printed Name EDWARD HARRISON
Signature [Handwritten Signature]

**MAP OF GRACE NO. 27
PLACER MINING CLAIM
IN SECTION 6, T.9.N, R.5.W, G&SRB&M**



Scale: 1" = 1000 feet

1. The above map depicts the Grace No's 1 through 32 Placer Mining Claims, which are located in:
Section 6, Township 9 N, Range 5 W, Gila and Salt River Base and Meridian, Yavapai County, Arizona.

Total claim acreage is 32 - 20.0 ac claims = 32 x 20 = 640.0 acres.

2. The type of corner and location monuments used are as follows: 1-1/2" x 1-1/2" x 4' wooden posts.
3. The bearings and distances in degrees and feet between claim corners and to a public land survey monument are as depicted on the map and the location notices.

ARIZONA 0308

LOCATION NOTICE FOR PLACER MINING CLAIM

Amendment BLM Serial #

NOTICE IS HEREBY GIVEN that the GRACE NO. 28 placer mining claim has been located by EDUARDO HARRISON Agent for CalPortland Company, whose current mailing address is 2025 E. Financial Way, Glendora, CA 91741

BLM
Date
Stamp

PHOENIX, ARIZONA

2016 NOV 30 A 9:55

RECEIVED
BLM AZ STATE OFFICE

The general course of this claim is North - South and it is situated in Yavapai County, Arizona. This claim is a approximately 1,319 feet in length and 660 feet in width. The total acreage is 20.0 acres. This claim begins at the NW corner of the claim which lies S 26° 17' 33" E a distance of 4,430.64 feet from the NW corner of Section 6, T.9.N, R.5.W, G & SRB & M, which is point No. 1 and the NW corner of the claim, and the point of beginning;

Thence S 89° 29' 59" E a distance of 660.30 feet to point No. 2, which is the NE corner of the claim;

Thence S 0° 22' 45" W a distance of 1,318.62 feet to point No. 3, which is the SE corner of the claim;

Thence N 89° 29' 00" W a distance of 659.94 feet to point No. 4, which is the SW corner of the claim;

Thence N 0° 21' 49" E a distance of 1,318.43 feet to the point of beginning.

The location monument for this claim lies 5 ft SE from point no. 1

This claim is marked by monuments at each corner, and the location monument on which this notice is posted.

The monuments are comprised of 1-1/2" x 1-1/2" x 4' wooden posts marked with aluminum tags identifying each post.

This claim lies within the SW4 of Section 6, T.9 N., R.5 W., Gila and Salt River Meridian, Arizona.

The above information is shown on the map of the Grace No. 1 through No. 32 placer claim group that was filed with this location notice at the office of the county recorder of Yavapai County.

DATED AND POSTED on the ground this 11 day of NOVEMBER, 2016.

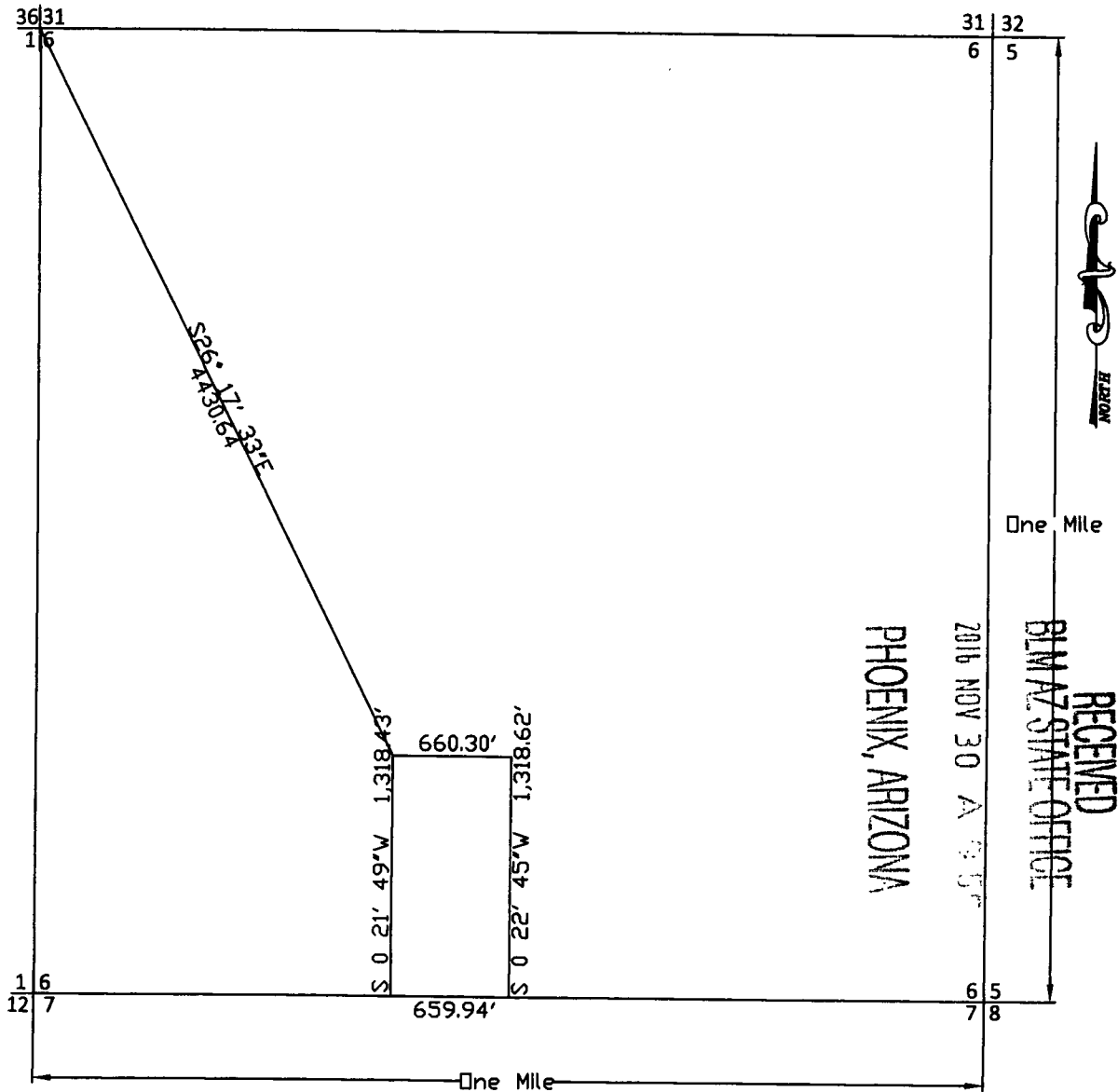
LOCATOR AGENT

Printed Name EDUARDO HARRISON

Signature [Handwritten Signature]

AR10110309

**MAP OF GRACE NO. 28
PLACER MINING CLAIM
IN SECTION 6, T.9.N, R.5.W, G&SRB&M**



Scale: 1" = 1000 feet

1. The above map depicts the Grace No's 1 through 32 Placer Mining Claims, which are located in:
Section 6, Township 9 N, Range 5 W, Gila and Salt River Base and Meridian, Yavapai County, Arizona.

Total claim acreage is 32 - 20.0 ac claims = 32 x 20 = 640.0 acres.

2. The type of corner and location monuments used are as follows: 1-1/2" x 1-1/2" x 4' wooden posts.
3. The bearings and distances in degrees and feet between claim corners and to a public land survey monument are as depicted on the map and the location notices.

ALIC 0000000000

LOCATION NOTICE FOR PLACER MINING CLAIM

Amendment BLM Serial #

NOTICE IS HEREBY GIVEN that the GRACE NO. 29 placer mining claim has been located by EDWARD HARRISON Agent for CalPortland Company, whose current mailing address is 2025 E. Financial Way, Glendora, CA 91741

BLM
Date
Stamp

PHOENIX, ARIZONA

2016 NOV 30 A 9:57

RECEIVED
BLM AZ STATE OFFICE

The general course of this claim is North – South and it is situated in Yavapai County, Arizona. This claim is a approximately 1,319 feet in length and 660 feet in width. The total acreage is 20.0 acres. This claim begins at the NW corner of the claim which lies S 33° 23' 53" E a distance of 4,764.88 feet from the NW corner of Section 6, T.9.N, R.5.W, G & SRB & M, which is point No. 1 and the NW corner of the claim, and the point of beginning;

Thence S 89 ° 30' 13" E a distance of 660.15 feet to point No. 2, which is the NE corner of the claim;

Thence S 0 ° 23' 06" W a distance of 1,318.78 feet to point No. 3, which is the SE corner of the claim;

Thence N 89 ° 29' 21" W a distance of 660.02 feet to point No. 4, which is the SW corner of the claim;

Thence N 0 ° 22' 45" E a distance of 1,318.62 feet to the point of beginning.

The location monument for this claim lies 5 ft SW from point no. 2

This claim is marked by monuments at each corner, and the location monument on which this notice is posted.

The monuments are comprised of 1-1/2" x 1-1/2" x 4' wooden posts marked with aluminum tags identifying each post.

This claim lies within the SE4 of Section 6, T.9 N., R.5 W., Gila and Salt River Meridian, Arizona.

The above information is shown on the map of the Grace No. 1 through No. 32 placer claim group that was filed with this location notice at the office of the county recorder of Yavapai County.

DATED AND POSTED on the ground this 11 day of November, 2016.

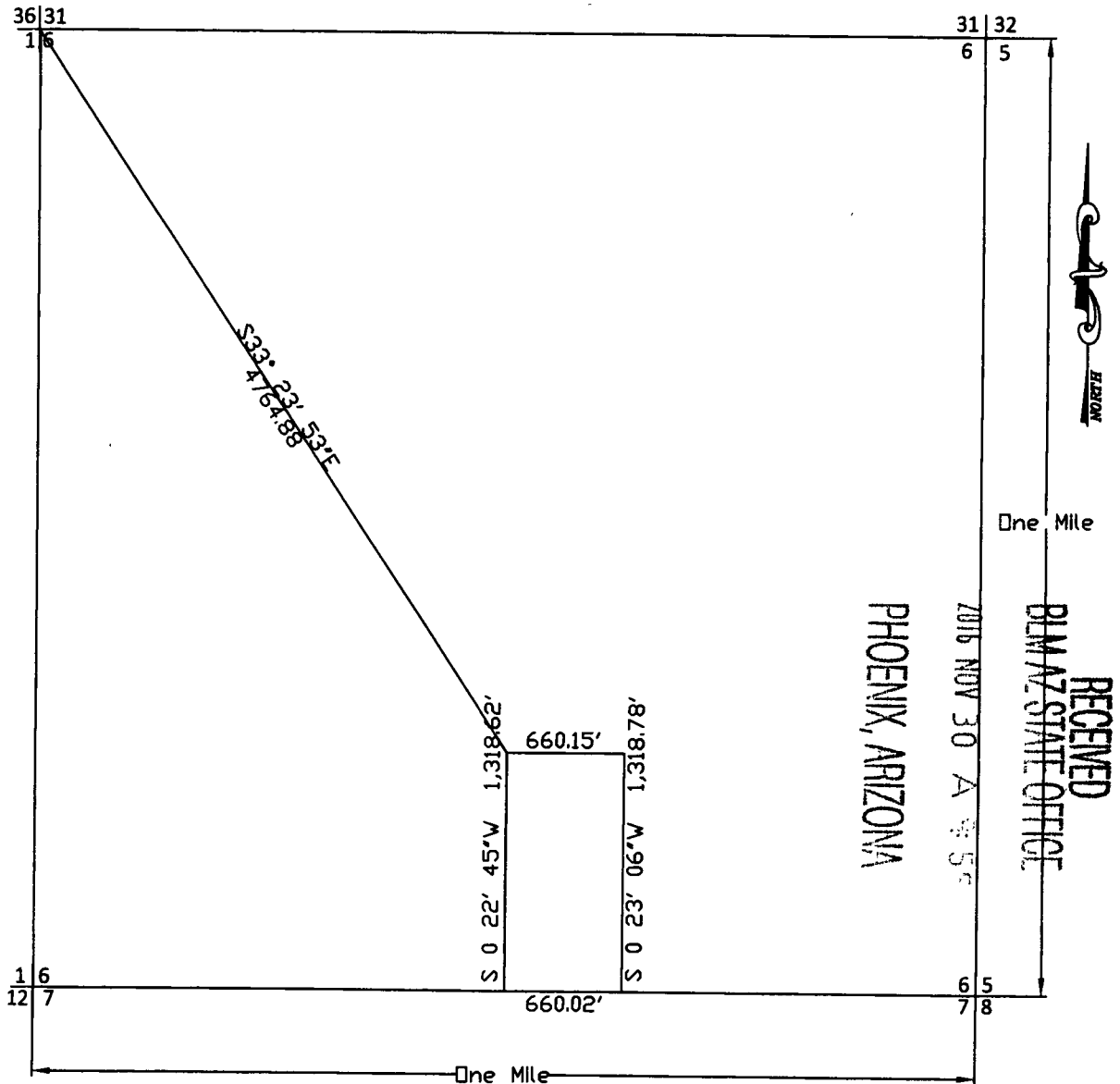
LOCATOR AGENT

Printed Name EDWARD HARRISON

Signature [Handwritten Signature]

ARIZONA 310

**MAP OF GRACE NO. 29
PLACER MINING CLAIM
IN SECTION 6, T.9.N, R.5.W, G&SRB&M**



Scale: 1" = 1000 feet

1. The above map depicts the Grace No's 1 through 32 Placer Mining Claims, which are located in:
Section 6, Township 9 N, Range 5 W, Gila and Salt River Base and Meridian, Yavapai County, Arizona.

Total claim acreage is 32 - 20.0 ac claims = 32 x 20 = 640.0 acres.

2. The type of corner and location monuments used are as follows: 1-1/2" x 1-1/2" x 4' wooden posts.
3. The bearings and distances in degrees and feet between claim corners and to a public land survey monument are as depicted on the map and the location notices.

ANCH10310

RECEIVED
BLM AZ STATE OFFICE

2016 NOV 30 A 9:55

PHOENIX, ARIZONA

LOCATION NOTICE FOR PLACER MINING CLAIM

Amendment BLM Serial #

NOTICE IS HEREBY GIVEN that the GRACE NO. 30 placer mining claim has been located by EDWARD HARRISON Agent for CalPortland Company, whose current mailing address is 2025 E. Financial Way, Glendora, CA 91741

BLM
Date
Stamp

The general course of this claim is North - South and it is situated in Yavapai County, Arizona. This claim is a approximately 1,319 feet in length and 660 feet in width. The total acreage is 20.0 acres. This claim begins at the NW corner of the claim which lies S 39° 29' 30" E a distance of 5,162.19 feet from the NW corner of Section 6, T.9.N, R.5.W, G & SRB & M, which is point No. 1 and the NW corner of the claim, and the point of beginning;

Thence S 89° 30' 13" E a distance of 660.15 feet to point No. 2, which is the NE corner of the claim;
Thence S 0° 23' 26" W a distance of 1,318.95 feet to point No. 3, which is the SE corner of the claim;
Thence N 89° 29' 21" W a distance of 660.02 feet to point No. 4, which is the SW corner of the claim;
Thence N 0° 23' 06" E a distance of 1,318.78 feet to the point of beginning.

The location monument for this claim lies 5ft SE from point no. 1

This claim is marked by monuments at each corner, and the location monument on which this notice is posted. The monuments are comprised of 1-1/2" x 1-1/2" x 4' wooden posts marked with aluminum tags identifying each post. This claim lies within the SE4 of Section 6, T.9 N., R.5 W., Gila and Salt River Meridian, Arizona. The above information is shown on the map of the Grace No. 1 through No. 32 placer claim group that was filed with this location notice at the office of the county recorder of Yavapai County.

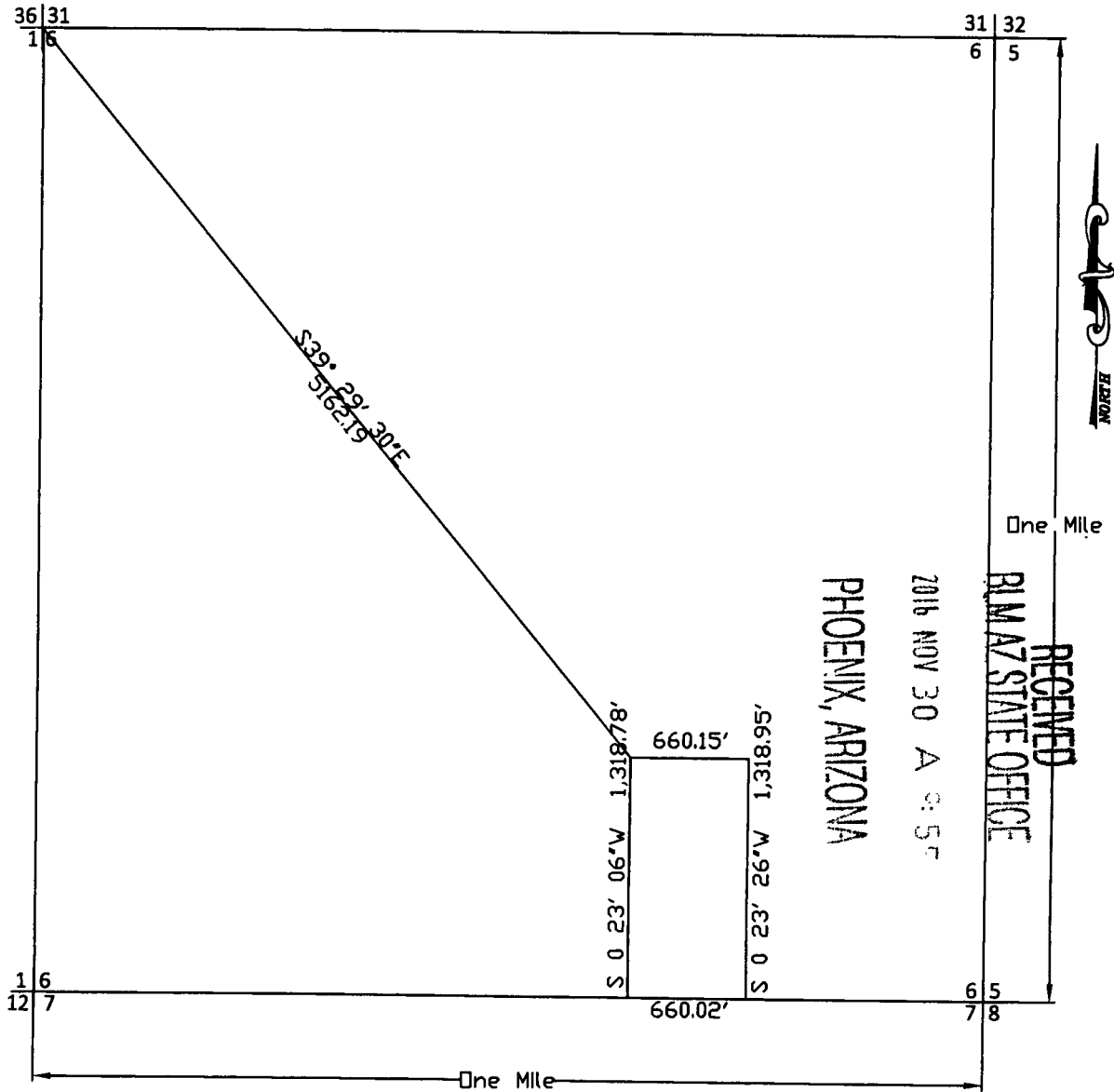
DATED AND POSTED on the ground this 11 day of NOVEMBER, 2016.

LOCATOR AGENT

Printed Name EDWARD HARRISON
Signature [Handwritten Signature]

ANCI 40311

MAP OF GRACE NO. 30
 PLACER MINING CLAIM
 IN SECTION 6, T.9.N, R.5.W, G&SRB&M



Scale: 1" = 1000 feet

1. The above map depicts the Grace No's 1 through 32 Placer Mining Claims, which are located in:
 Section 6, Township 9 N, Range 5 W, Gila and Salt River Base and Meridian, Yavapai County, Arizona.

Total claim acreage is 32 - 20.0 ac claims = 32 x 20 = 640.0 acres.

2. The type of corner and location monuments used are as follows: 1-1/2" x 1-1/2" x 4' wooden posts.
3. The bearings and distances in degrees and feet between claim corners and to a public land survey monument are as depicted on the map and the location notices.

ATTORNEY 0311

RECEIVED
BLM AZ STATE OFFICE
2016 NOV 30 A 9:56
PHOENIX, ARIZONA

LOCATION NOTICE FOR PLACER MINING CLAIM

Amendment BLM Serial #

NOTICE IS HEREBY GIVEN that the GRACE NO. 31 placer mining claim has been located by EDWARD HARRISON
Agent for CalPortland Company, whose current mailing address is 2025 E. Financial Way, Glendora, CA 91741

BLM
Date
Stamp

The general course of this claim is North - South and it is situated in Yavapai County, Arizona.
This claim is a approximately 1,319 feet in length and 660 feet in width. The total acreage is 20.0 acres.
This claim begins at the NW corner of the claim which lies S 44° 39' 54" E a distance of 5,609.27 feet from the NW corner of Section 6, T.9.N, R.5.W, G & SRB & M, which is point No. 1 and the NW corner of the claim, and the point of beginning;

Thence S 89° 30' 13" E a distance of 660.15 feet to point No. 2, which is the NE corner of the claim;
Thence S 0° 23' 48" W a distance of 1,319.10 feet to point No. 3, which is the SE corner of the claim;
Thence N 89° 29' 26" W a distance of 660.01 feet to point No. 4, which is the SW corner of the claim;
Thence N 0° 23' 26" E a distance of 1,318.95 feet to the point of beginning.

The location monument for this claim lies 5 ft SW from point no. 2

This claim is marked by monuments at each corner, and the location monument on which this notice is posted.
The monuments are comprised of 1-1/2" x 1-1/2" x 4' wooden posts marked with aluminum tags identifying each post.
This claim lies within the SE4 of Section 6, T.9 N., R.5 W., Gila and Salt River Meridian, Arizona.

The above information is shown on the map of the Grace No. 1 through No. 32 placer claim group that was filed with this location notice at the office of the county recorder of Yavapai County.

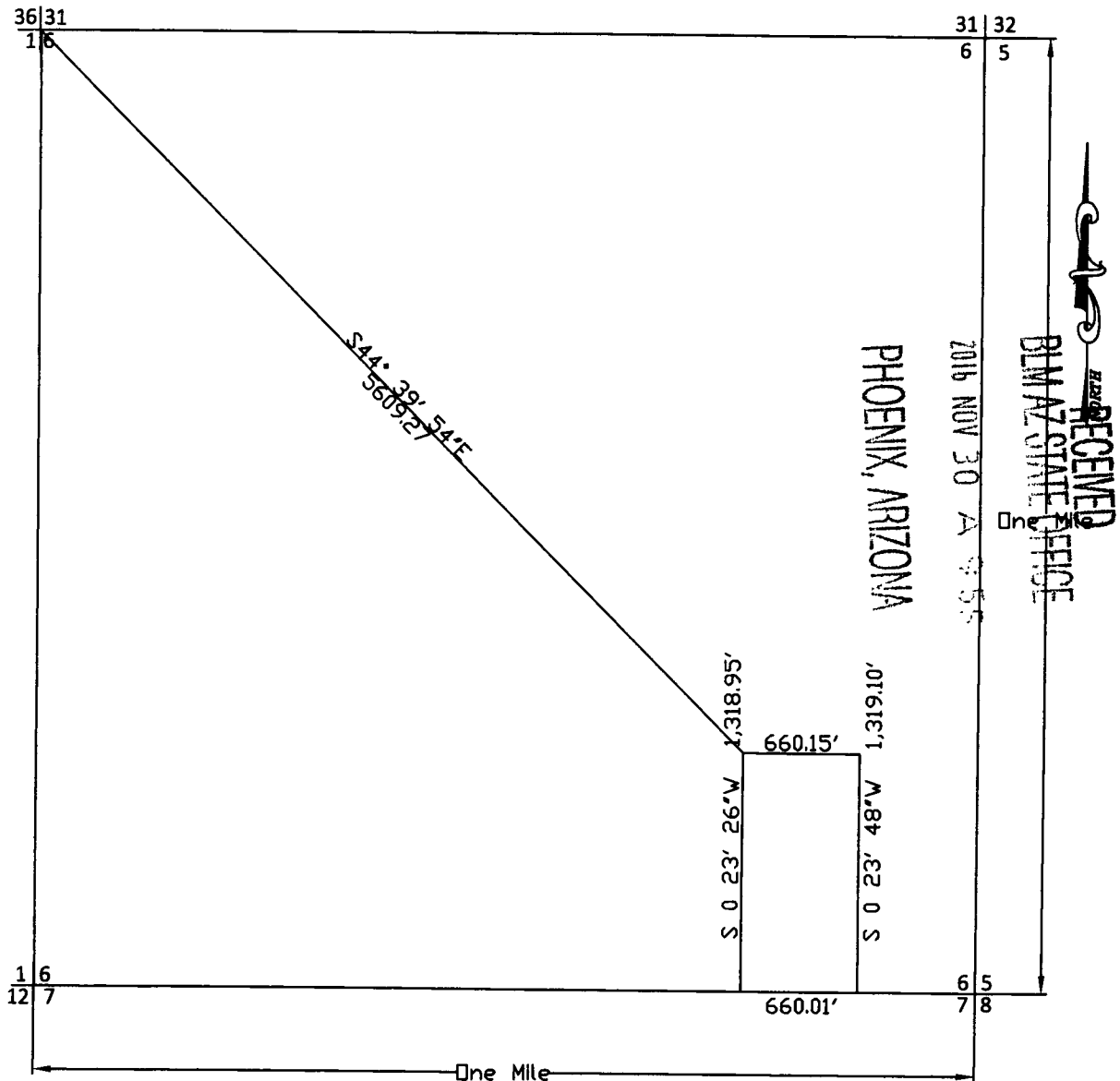
DATED AND POSTED on the ground this 11 day of NOVEMBER, 2016.

LOCATOR AGENT

Printed Name EDWARD HARRISON
Signature [Handwritten Signature]

ANNEX 40312

**MAP OF GRACE NO. 31
PLACER MINING CLAIM
IN SECTION 6, T.9.N, R.5.W, G&SRB&M**



Scale: 1" = 1000 feet

1. The above map depicts the Grace No's 1 through 32 Placer Mining Claims, which are located in:
Section 6, Township 9 N, Range 5 W, Gila and Salt River Base and Meridian, Yavapai County, Arizona.

Total claim acreage is 32 - 20.0 ac claims = 32 x 20 = 640.0 acres.

2. The type of corner and location monuments used are as follows: 1-1/2" x 1-1/2" x 4' wooden posts.
3. The bearings and distances in degrees and feet between claim corners and to a public land survey monument are as depicted on the map and the location notices.

ATTACHED 0312

LOCATION NOTICE FOR PLACER MINING CLAIM

Amendment BLM Serial #

NOTICE IS HEREBY GIVEN that the GRACE NO. 32 placer mining claim has been located by EDWARD HARRISON Agent for CalPortland Company, whose current mailing address is 2025 E. Financial Way, Glendora, CA 91741

BLM
Date
Stamp

RECEIVED
BLM AZ STATE OFFICE
2016 NOV 30 A 9:55
PHOENIX, ARIZONA

The general course of this claim is North - South and it is situated in Yavapai County, Arizona. This claim is a approximately 1,319 feet in length and 660 feet in width. The total acreage is 20.0 acres. This claim begins at the NW corner of the claim which lies S 49° 02' 42" E a distance of 6,095.18 feet from the NW corner of Section 6, T.9.N, R.5.W, G & SRB & M, which is point No. 1 and the NW corner of the claim, and the point of beginning;

Thence S 89° 30' 13" E a distance of 660.15 feet to point No. 2, which is the NE corner of the claim;
Thence S 0° 24' 11" W a distance of 1,319.25 feet to point No. 3, which is the SE corner of the claim;
Thence N 89° 29' 26" W a distance of 660.01 feet to point No. 4, which is the SW corner of the claim;
Thence N 0° 23' 48" E a distance of 1,319.10 feet to the point of beginning.

The location monument for this claim lies 15 ft SE from point no. 1

This claim is marked by monuments at each corner, and the location monument on which this notice is posted. The monuments are comprised of 1-1/2" x 1-1/2" x 4' wooden posts marked with aluminum tags identifying each post. This claim lies within the SE4 of Section 6, T.9 N., R.5 W., Gila and Salt River Meridian, Arizona.

The above information is shown on the map of the Grace No. 1 through No. 32 placer claim group that was filed with this location notice at the office of the county recorder of Yavapai County.

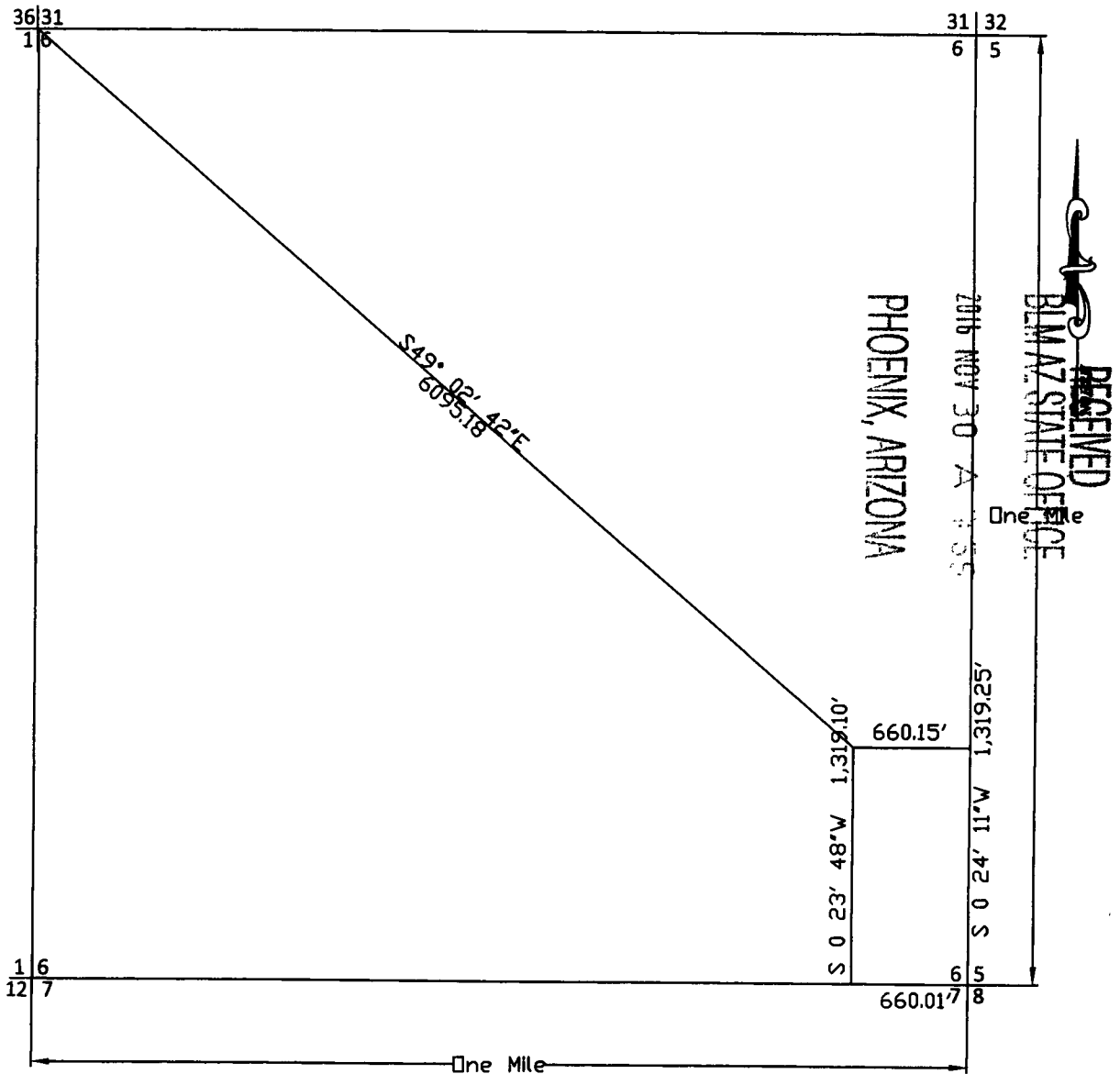
DATED AND POSTED on the ground this 11 day of NOVEMBER, 2016.

LOCATOR AGENT

Printed Name EDWARD HARRISON
Signature [Handwritten Signature]

ARIZONA 0313

MAP OF GRACE NO. 32
 PLACER MINING CLAIM
 IN SECTION 6, T.9.N, R.5.W, G&SRB&M



Scale: 1" = 1000 feet

1. The above map depicts the Grace No's 1 through 32 Placer Mining Claims, which are located in:
 Section 6, Township 9 N, Range 5 W, Gila and Salt River Base and Meridian, Yavapai County, Arizona.

Total claim acreage is 32 - 20.0 ac claims = 32 x 20 = 640.0 acres.

2. The type of corner and location monuments used are as follows: 1-1/2" x 1-1/2" x 4' wooden posts.
3. The bearings and distances in degrees and feet between claim corners and to a public land survey monument are as depicted on the map and the location notices.

ARIZONA 0313

RUN TIME: 09:40 AM

RUN DATE: 11/30/2016
Page 1 of 1

**DEPARTMENT OF INTERIOR
BUREAU OF LAND MANAGEMENT**

Input Parameters for Geographic Report with Land

System Id = CR

Admin State = AZ

Geo State =

Casetype Begins With

Case Disp Txt = AUTHORIZED, CANCELLED, EXPIRED, PENDING, REJECTED, RELINQUISHED

Mer Twp Rng = 14 0090N 0050W

Section = 006, 999

Mtrs =

Commodity =

Commodity Txt =

Pending Org =

Pend Org Decode =

Total Rows Returned: 2

**NO WARRANTY IS MADE BY BLM FOR USE OF THE DATA
FOR PURPOSES NOT INTENDED BY BLM**

RUN TIME: 09:40 AM

UNITED STATES DEPARTMENT OF INTERIOR
BUREAU OF LAND MANAGEMENT
GEOGRAPHIC REPORT WITH LAND
Sorted by Meridian Township Range

RUN DATE: 11/30/2016

Adm State: AZ

Page 1 of 1

Serial Number: AZA 024422

Total Case Acres: 4.130

<u>Casetype</u>	<u>Case Disp</u>				<u>Sect</u>	<u>Sur Typ</u>	<u>Sur Num</u>	<u>Suff</u>	<u>Subdivision</u>	<u>Act Pend</u>
287001	AUTHORIZED	14	0090N	0050W	006	ALIQ LOTS			S2NE,SE; 1,2;	

